

+NOTICE!!

These documents have been scanned!

Do not place un-scanned documents beneath this notice!

Do not remove this notice from this file!

GPO Jacket No. 560-102
Print Order 61540
Rise Business Services, LLC
Job=AZ15 8/14/2019



Box Number= AZ15223



Claim Begin-End: AMC116235-AMC116254

1 Initial Receipt



AZ15223-4

AMC113312-AMC116478

**NO
DOCUMENTS
FOUND**

NO DOCUMENTS FOUND
NO DOCUMENTS FOUND

NOTICE!!

These documents have been scanned!

Do not place un-scanned documents beneath this notice!

Do not remove this notice from this file!

GPO Jacket No. 560-102
Print Order 61540
Rise Business Services, LLC
Job=AZ15 8/14/2019



Box Number= AZ15223



Claim Begin-End: AMC116235-AMC116254

2 Correspondence




AZ15223-4

AMC113312-AMC116478



United States Department of the Interior



BUREAU OF LAND MANAGEMENT
Arizona State Office
One North Central Avenue, Suite 800
Phoenix, Arizona 85004-4427
www.blm.gov/az/

APR 03 2019

In Reply Refer To:
3800 (9200) PB
AMC116235; AMC117939; AMC356471

CERTIFIED MAIL - RETURN RECEIPT REQUESTED No. 9214 8901 9403 8380 9337 78

DECISION

KENT DOBBINS : This decision affects those claims
1751 JAMES RIVER RD : shown in the block below.
OZARK, MO 65721-6724 :

AMC116235, AMC116236, AMC117968, AMC117969, AMC117970, AMC356471
BLUE BELL #1, BLUE BELL #2, SILVER BELL #22, SILVER BELL #23, SILVER BELL #24,
JUMPIN JACK 4

MINING CLAIMS DECLARED FORFEITED

The mining claims listed above have been declared forfeited for failure to file the required affidavit of labor for the 2018 assessment year.

A small miner's maintenance fee waiver certification was filed for these claims for the 2018 assessment year, which began on September 1, 2017, and ended September 1, 2018. Therefore, pursuant to regulations found at 43 CFR 3835.16 and 3835.31, an affidavit of labor must have been filed for the 2018 assessment year on or before December 30, 2018, along with a \$15 processing fee per claim. Failure to timely file this affidavit and fee constitutes a forfeiture of the claims (43 CFR 3835.91).

Although the maintenance fees were paid for the claims for the 2019 assessment year this does not relieve the requirement to file the affidavit of labor for the 2018 assessment year, (for the time period covered by the waiver), which was due on or before December 30, 2018. Our records do not show receipt of a 2018 affidavit of labor for the mining claims listed above, and therefore the claims are declared forfeited.

Reclamation Requirements

You are required to reclaim all areas disturbed by your activities on lands encompassed by your mining claim(s) and/or site(s). After you complete the reclamation, you must notify the authorized officer of the appropriate surface managing agency so that the authorized officer may conduct a final site inspection and determine whether you may be released from liability. If you fail to

reclaim the land to the satisfaction of the authorized officer, the surface management agency may cite you for noncompliance under its surface management regulations.

For lands administered by the Bureau of Land Management (BLM), if you fail to reclaim the lands to the satisfaction of the authorized officer as required in 43 CFR Subpart 3809, BLM will issue an order of noncompliance under 43 CFR 3809.601(a). If you fail to comply with the noncompliance order, BLM may take further action under 43 CFR 3809.604. Failure to conduct reclamation is a prohibited act that may subject you to criminal penalties. See 43 CFR 3809.605(h) and 43 CFR 3809.700.

Appeal Procedures

This decision may be appealed to the Interior Board of Land Appeals, Office of the Secretary, in accordance with the regulations contained in 43 CFR, Part 4, and the enclosed Form 1842-1. If an appeal is taken, your notice of appeal must be filed in this office (at the above address) within 30 days from receipt of this decision. The appellant has the burden of showing that the decision appealed from is in error.

If you wish to file a petition pursuant to regulation 43 CFR 4.21 (58 FR 4939, January 19, 1993) for a stay of the effectiveness of this decision during the time that your appeal is being reviewed by the Board, the petition for a stay must accompany your notice of appeal. A petition for a stay is required to show sufficient justification based on the standards listed below. Copies of the notice of appeal and petition for a stay must also be submitted to each party named in this decision and to the Interior Board of Land Appeals and to the appropriate Office of the Solicitor (see 43 CFR 4.413) at the same time the original documents are filed with this office. If you request a stay, you have the burden of proof to demonstrate that a stay should be granted.

Standards for Obtaining a Stay

Except as otherwise provided by law or other pertinent regulation, a petition for a stay of a decision pending appeal shall show sufficient justification based on the following standards:

- (1) The relative harm to the parties if the stay is granted or denied,
- (2) The likelihood of the appellant's success on the merits,
- (3) The likelihood of immediate and irreparable harm if the stay is not granted, and
- (4) Whether the public interest favors granting the stay.

Please include your AMC serial number(s) on all correspondence. If additional information is required, please call Pauline Brown at 602-417-9360.



Rick Selbach
Acting Deputy State Director
Lands, Minerals and Energy Division

Enclosure



Date Produced: 04/15/2019

ConnectSuite Inc.:

The following is the delivery information for Certified Mail™/RRE item number 9214 8901 9403 8380 9337 78. Our records indicate that this item was delivered on 04/08/2019 at 03:37 p.m. in OZARK, MO 65721. The scanned image of the recipient information is provided below.

Signature of Recipient :

A handwritten signature in black ink, consisting of a large, stylized letter 'G' followed by a horizontal line that extends to the right and then curves downwards.

Address of Recipient :

A handwritten address in black ink, appearing to be "175" followed by a stylized symbol that resembles a square with a horizontal line through it.

Thank you for selecting the Postal Service for your mailing needs. If you require additional assistance, please contact your local post office or Postal Service representative.

Sincerely,
United States Postal Service

The customer reference number shown below is not validated or endorsed by the United States Postal Service. It is solely for customer use.

Customer Reference Number: C1303275.7388023



United States Department of the Interior

BUREAU OF LAND MANAGEMENT
Arizona State Office
One North Central Avenue, Suite 800
Phoenix, Arizona 85004-4427
www.blm.gov/az/



OCT 20 2017

In Reply Refer To:
3800 (9200) RM
AMC116235, AMC117235, AMC356471

CERTIFIED MAIL - RETURN RECEIPT REQUESTED No. 7017 0660 0000 3024 1270

NOTICE

KENT DOBBINS AND JOEL CRAIG : This Notice Affects Those Claims
1751 JAMES RIVER RD : Shown in the Block Below.
OZARK, MO 65721-6724 :

AMC116235, AMC116236, AMC117968 - AMC117970, AMC356471
BLUE BELL #1, BLUE BELL #2, SILVER BELL #22, SILVER BELL #23, SILVER BELL #24,
JUMPIN JACK 4

Maintenance Fee Waiver Held for Rejection

This office received the Maintenance Fee Waiver Certification (waiver) for the above listed mining claim(s). The waiver is not properly completed and does not meet the annual filing requirements.


In accordance with 43 Code of Federal Regulations (CFR) 3835.10, the name, address, and original signatures of all owners of the mining claim must be included on the waiver form. Please correct the discrepancy as noted below:

- Additional documentation is required.
- If an agent or personal representative signs, they should identify themselves as signing on behalf of an owner. In the case of the death of a mining claim owner the following documents are required: 1) copy of the death certificate; 2) proof that whomever signs the waiver has authority to sign on behalf of the deceased claimant (this can be a copy of the will or a document from probate court declaring the executor of the will or personal representative of the deceased).
- The waiver was filed on a form that is missing the date of the form and the expiration date. We cannot verify that the form is the current form. You must provide the waiver information on the enclosed current form.

In order to correct the defect in the waiver, per 43 CFR 3835.93, you must provide this office with the requested information within 60 days of your receipt of this notice. If you are unable to provide this information, you have the option of paying the annual maintenance fee of \$155 per claim (\$155 per 20 acres for placer claims larger than 20 acres). If we do not receive the requested corrections or the maintenance fees within the 60 day time frame, the claim(s) will be declared forfeited and closed.

If additional information is required, please contact RéAnn Myers at 602-417-9413. Please include your AMC serial number(s) on all correspondence.

Sincerely,



Lucas Lucero
Deputy State Director
Lands, Minerals and Energy Division

Enclosure(s)

SENDER: COMPLETE THIS SECTION

- Complete items 1, 2, and 3.
- Print your name and address on the reverse so that we can return the card to you.
- Attach this card to the back of the mailpiece, or on the front if space permits.

1. Article Addressed to:
**KENT DOBBINS
 AND JOEL CRAIG
 1751 JAMES RIVER RD
 OZARK, MO 65721-6724
 9200/RM/AMC116235**



9590 9402 2832 7069 7542 36

2. Article Number (Transfer from service label)

7017 0660 0000 3024 1270

COMPLETE THIS SECTION ON DELIVERY

A. Signature

X *[Handwritten Signature]*

- Agent
 Addressee

B. Received by (Printed Name)

Gina Williams

C. Date of Delivery

10/27/17

- D. Is delivery address different from item 1? Yes
 If YES, enter delivery address below: No

3. Service Type


- Adult Signature
 Adult Signature Restricted Delivery
 Certified Mail®
 Certified Mail Restricted Delivery
 Collect on Delivery
 Certified Mail Delivery Restricted Delivery
 Registered Mail
 Registered Mail Restricted Delivery
 (over \$500)

- Priority Mail Express®
 Registered Mail™
 Registered Mail Restricted Delivery
 Return Receipt for Merchandise
 Signature Confirmation™
 Signature Confirmation Restricted Delivery

USPS TRACKING #



9590 9402 2832 7069 7542 36



First-Class Mail
Postage & Fees Paid
USPS
Permit No. G-10

United States
Postal Service

RECEIVED
BLM AZ STATE OFFICE

• Sender: Please print your name, address, and ZIP+4® in this box •
U.S. DEPARTMENT OF THE INTERIOR
BUREAU OF LAND MANAGEMENT
ARIZONA STATE OFFICE
ONE NORTH CENTRAL AVENUE, SUITE 800
PHOENIX, AZ 85004-4427

2011 OCT 31 P 2:10

PHOENIX, AZ





United States Department of the Interior



BUREAU OF LAND MANAGEMENT
Arizona State Office
One North Central Avenue, Suite 800
Phoenix, Arizona 85004-4427
www.blm.gov/az/

SEP 07 2016

In Reply Refer To:
3800 (9200) IO
AMC116235

CERTIFIED MAIL – RETURN RECEIPT REQUESTED 7015 1520 0002 6611 0670

NOTICE

KENNY STEWART : This Decision Affects Those Claims
411 NORTHVIEW RD #C : Shown in the Block Below.
NIXA, MO 65714 :

AMC116243; AMC116246; AMC116247; AMC116248; AMC116249; AMC116250;
AMC116251; AMC116252; AMC116253; AMC116254
BLUE BELL #9; BLUE BELL #12; BLUE BELL #13; BLUE BELL #14; BLUE BELL #15;
BLUE BELL #16; BLUE BELL #17; BLUE BELL #18; BLUE BELL #19; BLUE BELL #20

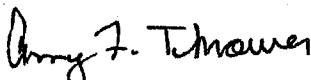
Transfer(s) Not Processed

A conveyance document to transfer ownership of the mining claim(s) listed above was received by the Bureau of Land Management (BLM) Arizona State Office. The transfer(s) of ownership cannot be processed for the following reason(s):

We received your request to process a Quitclaim Deed. The processing fee for a transfer of interest is \$10 per claim, per each grantee. A payment of \$50 was received but there is a shortage of \$50 that is required to complete the transfers of interest.

If appropriate, please submit a corrected conveyance document, required documents, or additional fees, within 30 days of your receipt of this notice. If the required information is not received within the 30-day timeframe, no further action will be taken, and the BLM will retain the non-refundable processing fees submitted.

If additional information is required, please contact Iran Ortega at 602-417-9355. Please include your AMC serial number(s) on all correspondence.

for 
Rebecca Heick
Deputy State Director
Lands, Minerals and Energy Division

SENDER: COMPLETE THIS SECTION

- Complete items 1, 2, and 3.
- Print your name and address on the reverse so that we can return the card to you.
- Attach this card to the back of the mailpiece, or on the front if space permits.

1. Article Addressed to:

KENNY STEWART
 411 NORTHVIEW RD #C
 NIXA MO 65714
 920/IO/AMC116235



9590 9402 1621 6053 0360 81

2. Article Number (Transfer from service label)

7015 1520 0002 6611 0670

COMPLETE THIS SECTION ON DELIVERY

A. Signature

X

 Agent Addressee

B. Received by (Printed Name)

C. Date of Delivery

9-13-16

D. Is delivery address different from item 1?

If YES, enter delivery address below:

 Yes No

PHOENIX, ARIZONA

2016 SEP 16 P 3:14


3. Service Type

- Adult Signature
- Adult Signature Restricted Delivery
- Certified Mail®
- Certified Mail Restricted Delivery
- Collect on Delivery
- Collect on Delivery Restricted Delivery
- Insured Mail

- Priority Mail Express®
- Registered Mail™
- Registered Mail Restricted Delivery
- Return Receipt for Merchandise
- Signature Confirmation™
- Signature Confirmation Restricted Delivery

Restricted Delivery

USPS TRACKING #



First-Class Mail
Postage & Fees Paid
USPS
Permit No. G-10


9590 9402 1621 6053 0360 81

United States
Postal Service

• Sender: Please print your name, address, and ZIP+4® in this box•

UNITED STATES
DEPARTMENT OF THE INTERIOR
Bureau of Land Management
Arizona State Office
One N. Central Avenue, Suite 800
Phoenix, AZ 85004-4427




4-442700



SENDER: COMPLETE THIS SECTION	COMPLETE THIS SECTION ON DELIVERY
<ul style="list-style-type: none"> ■ Complete items 1, 2, and 3. ■ Print your name and address on the reverse so that we can return the card to you. ■ Attach this card to the back of the mailpiece, or on the front if space permits. 	<p>A. Signature <input checked="" type="checkbox"/> Agent <input type="checkbox"/> Addressee</p> <p>B. Received by (Printed Name) C. Date of Delivery</p>
<p>1. Article Addressed to:</p> <p>KENNY STEWART 411 NORTHVIEW RD #C NIXA MO 65714 920/IO/AMC116235</p>	<p>D. Is delivery address different from item 1? <input type="checkbox"/> Yes If YES, enter delivery address below: <input type="checkbox"/> No</p> <p>PHOENIX, ARIZONA</p> <p>2016 SEP 16 P 3 14</p>
<p>2. Article Number (Transfer from service label)</p> <p>9590 9402 1621 6053 0360 81</p> <p>7015 1520 0002 6611 0670</p>	<p>3. Service Type</p> <p><input type="checkbox"/> Adult Signature <input type="checkbox"/> Adult Signature Restricted Delivery <input checked="" type="checkbox"/> Certified Mail® <input type="checkbox"/> Certified Mail Restricted Delivery <input type="checkbox"/> Collect on Delivery <input type="checkbox"/> Collect on Delivery Restricted Delivery <input type="checkbox"/> Insured Mail</p> <p><input type="checkbox"/> Priority Mail Express® <input type="checkbox"/> Registered Mail™ <input type="checkbox"/> Registered Mail Restricted Delivery <input checked="" type="checkbox"/> Return Receipt for Merchandise <input checked="" type="checkbox"/> Signature Confirmation™ <input type="checkbox"/> Signature Confirmation Restricted Delivery</p>

PS Form 3811, July 2015 PSN 7530-02-000-9053

Domestic Return Receipt

<p>USPS TRACKING#</p>  <p>9590 9402 1621 6053 0360 81</p>		<p>First-Class Mail Postage & Fees Paid USPS Permit No. G-10</p>
<p>United States Postal Service</p>	<p>* Sender: Please print your name, address, and ZIP+4® in this box*</p> <p>UNITED STATES DEPARTMENT OF THE INTERIOR Bureau of Land Management Arizona State Office One N. Central Avenue, Suite 800 Phoenix, AZ 85004-4427</p>	
<p>1-442700</p>		

NOTICE!!

These documents have been scanned!

Do not place un-scanned documents beneath this notice!

Do not remove this notice from this file!

GPO Jacket No. 560-102
Print Order 61540
Rise Business Services, LLC
Job=AZ15 8/14/2019



Box Number= AZ15223



Claim Begin-End: AMC116235-AMC116254

3 Transfers



AZ15223-4

AMC113312-AMC116478

116235

USPS Express Mail Service – Signature Required/Requested - 9481703699300025921222

September 14, 2016

RE: 3800 (9200)IO

AMC116235

Enclosed, please find a cashier's check for \$50.00 pursuant to the letter of request from your office to complete the transfer referenced in your letter. Also enclosed, find copies of the original documentation submitted for transfer.

RECEIVED
BLM AZ STATE OFFICE
2016 SEP 15 PM 2:38
PHOENIX, ARIZONA

Thank you for your attention to this matter.

Please return a confirmation of process completed to:

Kenna Libertoski
PO Box 1336
Springfield, MO 65801 – 1336

Regards,

Kenny Stewart

COPY

United States Department of the Interior
Bureau of Land Management
 DIV OF LANDS, MINRLS & ENERGY
 ONE N CENTRAL AVE
 PHOENIX, AZ 85004 -4427
 Phone: 602-417-9200

Receipt

No: 3644782

Transaction #: 3748759	
Date of Transaction: 08/29/2016	
CUSTOMER:	
KENNA B LIBERTOSKI PO BOX 1336 SPRINGFIELD, MO 65801-1336 US	

LINE #	QTY	DESCRIPTION	REMARKS	UNIT PRICE	TOTAL
1	1.00	LOCATABLE MINERALS / MINING CLAIMS- NOT NEW-UNADJUD, ONE AUTH NO. ONLY / MINING CLAIM MONEY RECEIVED CASES: AMC116243/\$50.00	QCD - 5 / WAIVER 2017 - 5	- n/a -	50.00
TOTAL:					\$50.00

PAYMENT INFORMATION			
1	AMOUNT:	50.00	POSTMARKED: 08/24/2016
	TYPE:	CHECK	RECEIVED: 08/26/2016
	CHECK NO:	5284510991	
	NAME:	LIBERTOSKI, KENNA PO BOX 1336 SPRINGFIELD MO 65801-1336 US	

REMARKS

This receipt was generated by the automated BLM Collections and Billing System and is a paper representation of a portion of the official electronic record contained therein.

RECEIVED
 BLM AZ STATE OFFICE
 2016 SEP 15 P 2:38
 PHOENIX, ARIZONA

UNITED STATES
DEPARTMENT OF THE INTERIOR
BUREAU OF LAND MANAGEMENT

MAINTENANCE FEE WAIVER CERTIFICATION

ALL

COPY

FORM APPROVED
OMB NO. 1004-0114
Expires: October 31, 2016

SEE INSTRUCTIONS ON PAGE 2

1. This small miner waiver is filed for the assessment year beginning on September 1, 2016 and ending on September 1, 2017
2. The undersigned and all related parties owned ten or fewer mining claims, mill, or tunnel sites located and maintained on Federal lands in the United States of America on September 1, 2016
3. The undersigned have performed the assessment work required by law for each mining claim listed prior to filing this waiver and understand that by filing this form the undersigned must file an affidavit of assessment work with the Bureau of Land Management (BLM) by the December 30th following the filing of this waiver.
4. The undersigned understand that if the assessment work obligation has not yet come due under 30 U.S.C. 28 (for those claims in their first assessment year only), a notice of intent to hold reciting this condition must be recorded by the December 30th following the filing of this waiver.
5. The undersigned understand that mill and tunnel sites may also be listed on this waiver and be waived from payment of the maintenance fee, and that a notice of intent to hold for these sites is required to be filed with the BLM by the December 30th following the filing of this waiver.
6. The undersigned understand and acknowledge that pursuant to 43 U.S.C. 1212 and 18 U.S.C. 1001, the filing or recording of a false, fictitious, or fraudulent document with the BLM may result in a fine of up to \$250,000, a prison term not to exceed five years, or both.
7. The mining claims, mill or tunnel sites for which this waiver from payment of the maintenance fees is requested are:

CLAIM OR SITE NAME	BLM RECORDATION SERIAL NUMBER
1. Blue Bell #9	116243
2. Blue Bell #12	116248
3. Blue Bell #13	116247
4. Blue Bell #14	116248
5. Blue Bell #15	116249
6. Blue Bell #16	116250
7. Blue Bell #17	116251
8. Blue Bell #18	116252
9. Blue Bell #19	116253
10. Blue Bell #20	116254

RECEIVED
BLM AZ STATE OFFICE
2016 AUG 26, P. 2: 21
PHOENIX, ARIZONA

The owner(s) (claimants) of the above mining claims and sites are:

Kenna B. Libertoski
(Owner's Name - Please Print)

PO Box 1338
(Owner's Mailing Address)

Kenna B Libertoski
(Owner's Signature)

Springfield MO 65801
(City) (State) (Zip Code)

(Owner's Name - Please Print)

(Owner's Mailing Address)

(Owner's Signature)

(City) (State) (Zip Code)

(Owner's Name - Please Print)

(Owner's Mailing Address)

(Owner's Signature)

(City) (State) (Zip Code)

(Owner's Name - Please Print)

(Owner's Mailing Address)

(Owner's Signature)

(City) (State) (Zip Code)

RECEIVED
BLM AZ STATE OFFICE
2016 SEP 15, P. 2: 38
PHOENIX, ARIZONA

(Owner's Name - Please Print)

(Owner's Mailing Address)

(Owner's Name - Please Print)

(Owner's Mailing Address)

(Owner's Name - Please Print)

(Owner's Mailing Address)

(Owner's Name - Please Print)

(Owner's Mailing Address)

(Owner's Signature)

RECEIVED
BLM AZ STATE OFFICE
(City)

(State) (Zip Code)

2011 AUG 26 P 2 21

PHOENIX, ARIZONA

(Owner's Signature)

(City)

(State)

(Zip Code)

(Owner's Signature)

(City)

(State)

(Zip Code)

(Owner's Signature)

(City)

(State)

(Zip Code)

18 U.S.C. 1001 and 43 U.S.C. 1212 make it a crime for any person knowingly and willfully to make to any department or agency of the United States any false, fictitious or fraudulent statements or representations as to any matter within its jurisdiction.

INSTRUCTIONS

1. This certification is made under the provisions of 43 U.S.C. § 1744 and 30 U.S.C. § 28-28k and the regulations thereunder (43 CFR Part 3830).
2. The claimant(s) must fill in the dates in paragraph 1 for the beginning and ending of the assessment year for which this waiver is sought.
3. The claimant(s) must fill in the date in paragraph 2 for the beginning of the assessment year for which this waiver is sought.
4. All claim and site names and BLM serial numbers must be listed for the mining claims, mill sites, and tunnel sites for which the waiver is sought.
5. All owners of the mining claims, mill sites, and tunnel sites and their addresses must be given.
6. This waiver form must be signed by all the claimants or their designated agent, in original form. If an agent is designated, a notarized designation of agent, signed by all of the claimants with proper address given, must be submitted with this waiver.
7. This form must be filed no later than September 1st for the upcoming assessment year in the BLM State Office where the mining claims or sites are recorded, or the waiver cannot be granted by the BLM. (Example: To obtain a waiver for the assessment year 2012, which begins on September 1, 2011, you must qualify for and file for a waiver no later than September 1, 2011, in the proper BLM State Office.)
8. For all mining claims which require assessment work, you must record an affidavit of labor on or before the December 30th immediately following the filing of this waiver. For all other mining claims or sites waived, you must record a notice of intent to hold on or before the December 30th immediately following the filing of this waiver.
9. Mill and tunnel sites may also be listed on this waiver and be waived from payment of the maintenance fee. A notice of intent to hold for these sites is required to be filed by the December 30th following the filing of this waiver.

FOR OFFICIAL USE ONLY

COPY

2

When recorded, mail to:
 Name: Kenny Stewart
 Address: 411C Northview Rd.
 City/State/Zip Code: Nixa, MO 65714

FEE# 2016037234

OFFICIAL RECORDS
 OF MOHAVE COUNTY
 ROBERT BALLARD,
 COUNTY RECORDER



08/18/2016 12:19 PM Fee: \$15.00
 PAGE: 1 of 2

Space above this line for Recorder's use

A-6

QUITCLAIM DEED

KNOW ALL MEN BY THESE PRESENTS:

That I(we), Kenny Stewart
 the undersigned, for the consideration of Ten Dollars (\$10.00), and other valuable considerations, do
 hereby release, remise, and forever quitclaim unto Kenna B. Libertoski

all right, title and interest in that certain Property situated in Mohave County,
 State of Arizona, and described as follows:

Ten (10) unpatented mining claims, AMC Numbers and Claim/Site Names hereby itemized:

- | | |
|----------------|---------------|
| 1. AMC 116243 | Blue Bell #9 |
| 2. AMC 116246 | Blue Bell #12 |
| 3. AMC 116247 | Blue Bell #13 |
| 4. AMC 116248 | Blue Bell #14 |
| 5. AMC 116249 | Blue Bell #15 |
| 6. AMC 116250 | Blue Bell #16 |
| 7. AMC 116251 | Blue Bell #17 |
| 8. AMC 116252 | Blue Bell #18 |
| 9. AMC 116253 | Blue Bell #19 |
| 10. AMC 116254 | Blue Bell #20 |

RECEIVED
 BLM AZ STATE OFFICE
 2016 AUG 26 P 2:21
 PHOENIX, ARIZONA

IN WITNESS WHEREOF, I(we) have hereunto set my(our) hand(s) and seal this 15 day of August, 2016.

Kenny Stewart
 Printed Name of Releasor
[Signature]
 Printed Name of Releasor

Signature of Releasor
 Signature of Releasor

ROBIN HALL
 Printed Name of Witness (if required by State Laws)

[Signature]
 Signature of Witness (if required by State Laws)

RECEIVED
 BLM AZ STATE OFFICE
 2016 SEP 15 P 2:38
 PHOENIX, ARIZONA

SEP 10 2016 10 51

SEP 10 2016 10 51

SEP 10 2016 10 51


CERTIFICATION OF COPY
STATE OF ARIZONA)) SS
COUNTY OF MOHAVE)

I, the undersigned, do hereby certify that
this is a true, full and correct copy of the
original instrument now on record in this
office.

IN WITNESS WHEREOF, I have hereunto
set my hand and affixed the seal of my
office in Kingman, Arizona this

19th day of August, 2016

By [Signature]
Deputy Recorder



COPY

ACKNOWLEDGMENT
(States Other Than California)

RECEIVED
BLM AZ STATE OFFICE

2016 AUG 26 P 2:21

PHOENIX, ARIZONA

State of Missouri)
County of Christian) ss.

On this 5th day of August, 2016, before me, the undersigned
Notary Public, personally appeared Kenny Stewart

known to me to be the individual(s) who executed the foregoing instrument and acknowledged the same
to be his(her)(their) free act and deed.

My Commission Expires: 03-22-2019

Judith A. Green
Notary Public

If acknowledged in the State of Florida, complete section(s) below:

(Releasor) Personally Known (or) Produced Identification

If applicable, Type of Identification Produced: _____

JUDY A. GREEN
Notary Public - Notary Seal
STATE OF MISSOURI
Christian County
Commission # 15023494
My Commission Expires: 3-22-2019

(Co-Releasor) Personally Known (or) Produced Identification

If applicable, Type of Identification Produced: _____

ACKNOWLEDGMENT
(State Of California)

State of California)
County of _____) ss.

On this _____ day of _____, _____, before me, _____,
_____, the undersigned Notary Public, personally appeared _____,

personally known to me (or proved to me on the basis of satisfactory evidence) to be the person(s) whose
name(s) is(are) subscribed to the attached instrument and acknowledged to me that he(he)(they)
executed the same in his(her)(their) authorized capacity(ies), and that by his(her)(their) signature(s) on
the instrument, the person(s) or the entity upon behalf of which the person(s) acted, executed the
instrument.

WITNESS my hand and official seal.

Notary Public

RECEIVED
BLM AZ STATE OFFICE
2016 SEP 15 P 2:38
PHOENIX, ARIZONA



United States Department of the Interior

BUREAU OF LAND MANAGEMENT

Arizona State Office

One North Central Avenue, Suite 800

Phoenix, Arizona 85004-4427

www.blm.gov/az/

SEP 07 2016



COPY

In Reply Refer To:
3800 (9200) IO
AMC116235

RECEIVED
BLM AZ STATE OFFICE
2016 SEP 15 P 2:38
PHOENIX, ARIZONA

CERTIFIED MAIL – RETURN RECEIPT REQUESTED 7015 1520 0002 6611 0670

NOTICE

KENNY STEWART
411 NORTHVIEW RD #C
NIXA, MO 65714

This Decision Affects Those Claims
Shown in the Block Below.

AMC116243; AMC116246; AMC116247; AMC116248; AMC116249; AMC116250;
AMC116251; AMC116252; AMC116253; AMC116254
BLUE BELL #9; BLUE BELL #12; BLUE BELL #13; BLUE BELL #14; BLUE BELL #15;
BLUE BELL #16; BLUE BELL #17; BLUE BELL #18; BLUE BELL #19; BLUE BELL #20

Transfer(s) Not Processed

A conveyance document to transfer ownership of the mining claim(s) listed above was received by the Bureau of Land Management (BLM) Arizona State Office. The transfer(s) of ownership cannot be processed for the following reason(s):

We received your request to process a Quitclaim Deed. The processing fee for a transfer of interest is \$10 per claim, per each grantee. A payment of \$50 was received but there is a shortage of \$50 that is required to complete the transfers of interest.

If appropriate, please submit a corrected conveyance document, required documents, or additional fees, within 30 days of your receipt of this notice. If the required information is not received within the 30-day timeframe, no further action will be taken, and the BLM will retain the non-refundable processing fees submitted.

Visit us at usps.com

We Deliver



UNITED STATES POSTAL SERVICE®		Click-N-Ship®	
E	usps.com \$22.95	9481 7036 9930 0025 9212 22 0229 5000 0068 5004	
	US POSTAGE Flat Rate Env		
	09/14/2016	Mailed from 65801	062S0000000101
PRIORITY MAIL EXPRESS 1-DAY™			
K LIBERTOSKI PO BOX 1336 SPRINGFIELD MO 65801-1336		Scheduled Delivery Date: 09/15/16	
		0007	
		C041	
SIGNATURE REQUIRED NO DELIVERY SATURDAY SCHEDULED DELIVERY 3:00 PM			
SHIP TO: BUREAU OF LAND MANAGEMENT ARIZONA STATE OFFICE 1 N CENTRAL AVE STE 800 PHOENIX AZ 85004-4427			
USPS SIGNATURE TRACKING #			
9481 7036 9930 0025 9212 22			



Flat Rate
Mailing Envelope
For Domestic and International Use



Internationally
3 declarations
76, or 2976A).

ending products have been
made to Canada Certification
physically-intelligent design
information go to
/usps
Certified™ is a certification mark of METCO.

This packaging is the property of the U.S. Postal Service® and is provided solely for use in sending Express Mail® shipments. Misuse may be a violation of federal law. This packaging is not for resale. EP13F © U.S. Postal Service; Oct. 2008; All rights reserved.

REMEMBER URGENT Please Rush To Addressee

Schedule package pickup right from your home or office at usps.com/pickup

Print postage online - Go to usps.com/postageonline

PLEASE PRESS FIRMLY

PLEASE PRESS FIRMLY

EXPRESS MAIL
ENVELOPE
POSTAGE REQUIRED.



UNITED STATES POSTAL SERVICE



EXTREMELY URGENT *Please Rush To Addressee*

Flat Rate
Mailing Envelope

For Domestic and International Use

Visit us at usps.com

RECEIVED
BLM AZ STATE OFFICE
2016 SEP 15 PM 2:37
PHOENIX, ARIZONA

United States Department of the Interior
Bureau of Land Management
 DIV OF LANDS, MINRLS & ENERGY
 ONE N CENTRAL AVE
 PHOENIX, AZ 85004 -4427
 Phone: 602-417-9200

Receipt

No: 3660361

Transaction #: 3764523	
Date of Transaction: 09/16/2016	
CUSTOMER:	
	KENNY STEWART 411 NORTHVIEW RD # C NIXA,MO 65714-8679 US

LINE #	QTY	DESCRIPTION	REMARKS	UNIT PRICE	TOTAL
1	1.00	LOCATABLE MINERALS / MINING CLAIMS- NOT NEW-UNADJUD,ONE AUTH NO. ONLY / MINING CLAIM MONEY RECEIVED CASES: AMC116235/\$50.00	TRF	- n/a -	50.00
TOTAL:					\$50.00

PAYMENT INFORMATION					
1	AMOUNT:	50.00	POSTMARKED:	09/14/2016	
	TYPE:	CHECK	RECEIVED:	09/15/2016	
	CHECK NO:	332759			
	NAME:	STEWART, KENNY 411 NORTHVIEW RD # C NIXA MO 65714-8679 US			

REMARKS
PER IO

This receipt was generated by the automated BLM Collections and Billing System and is a paper representation of a portion of the official electronic record contained therein.

ENTERED
SEP 19 2016
 BY: 

116235

When recorded, mail to:

Name: Kenny Stewart

Address: 411C Northview Rd.

City/State/Zip Code: Nixa, MO 65714

FEE# 2016037234

OFFICIAL RECORDS
OF MOHAVE COUNTY
ROBERT BALLARD,
COUNTY RECORDER



08/18/2016 12:19 PM Fee: \$15.00

PAGE: 1 of 2

Space above this line for Recorder's use

A-6

QUITCLAIM DEED

KNOW ALL MEN BY THESE PRESENTS:

That I(we), Kenny Stewart,
the undersigned, for the consideration of Ten Dollars (\$10.00), and other valuable considerations, do
hereby release, remise, and forever quitclaim unto Kenna B. Libertoski

all right, title and interest in that certain Property situated in Mohave County,
State of Arizona, and described as follows:

Ten (10) unpatented mining claims, AMC Numbers and Claim/Site Names hereby itemized:

- 1. AMC 116243 Blue Bell #9
- 2. AMC 116246 Blue Bell #12
- 3. AMC 116247 Blue Bell #13
- 4. AMC 116248 Blue Bell #14
- 5. AMC 116249 Blue Bell #15
- 6. AMC 116250 Blue Bell #16
- 7. AMC 116251 Blue Bell #17
- 8. AMC 116252 Blue Bell #18
- 9. AMC 116253 Blue Bell #19
- 10. AMC 116254 Blue Bell #20

RECEIVED
BLM AZ STATE OFFICE
2016 AUG 26 P 2:21
PHOENIX, ARIZONA

IN WITNESS WHEREOF, I(we) have hereunto set my(our) hand(s) and seal this 5th day of
August, 2016.

Kenny Stewart

Printed Name of Releasor


[Signature]
Printed Name of Releasor

Signature of Releasor

Signature of Releasor

ROBIN HALL
Printed Name of Witness (if required by State Laws)

[Signature]
Signature of Witness (if required by State Laws)



ACKNOWLEDGMENT
(States Other Than California)

RECEIVED
BLM AZ STATE OFFICE

2016 AUG 26 P 2:21

PHOENIX, ARIZONA

State of Missouri)
County of Christian) ss.

On this 5th day of August, 2016, before me, the undersigned
Notary Public, personally appeared Kenny Stewart

known to me to be the individual(s) who executed the foregoing instrument and acknowledged the same
to be his(her)(their) free act and deed.

My Commission Expires: 03-22-2019

Judy A. Green
Notary Public

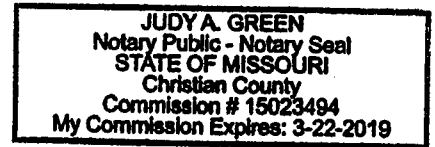
If acknowledged in the State of Florida, complete section(s) below:

(Releasor) Personally Known (or) Produced Identification

If applicable, Type of Identification Produced: _____

(Co-Releasor) Personally Known (or) Produced Identification

If applicable, Type of Identification Produced: _____



ACKNOWLEDGMENT
(State Of California)

State of California)
County of _____) ss.

On this _____ day of _____, _____, before me, _____
_____, the undersigned Notary Public, personally appeared,

personally known to me (or proved to me on the basis of satisfactory evidence) to be the person(s) whose
name(s) is(are) subscribed to the attached instrument and acknowledged to me that he(he)(she)(they)
executed the same in his(her)(their) authorized capacity(ies), and that by his(her)(their) signature(s) on
the instrument, the person(s) or the entity upon behalf of which the person(s) acted, executed the
instrument.

WITNESS my hand and official seal.

Notary Public

United States Department of the Interior
Bureau of Land Management
 DIV OF LANDS, MINRLS & ENERGY
 ONE N CENTRAL AVE
 PHOENIX, AZ 85004 -4427
 Phone: 602-417-9200

Receipt

No: 3644782

Transaction #: 3748759	
Date of Transaction: 08/29/2016	
CUSTOMER:	
KENNA B LIBERTOSKI PO BOX 1336 SPRINGFIELD, MO 65801-1336 US	

LINE #	QTY	DESCRIPTION	REMARKS	UNIT PRICE	TOTAL
1	1.00	LOCATABLE MINERALS / MINING CLAIMS- NOT NEW-UNADJUD, ONE AUTH NO. ONLY / MINING CLAIM MONEY RECEIVED CASES: AMC116243/\$50.00	QCD - 5 / WAIVER 2017 - 5	- n/a -	50.00
TOTAL:					\$50.00

PAYMENT INFORMATION			
1	AMOUNT:	50.00	POSTMARKED: 08/24/2016
	TYPE:	CHECK	RECEIVED: 08/26/2016
	CHECK NO:	5284510991	
	NAME:	LIBERTOSKI, KENNA PO BOX 1336 SPRINGFIELD MO 65801-1336 US	

REMARKS

This receipt was generated by the automated BLM Collections and Billing System and is a paper representation of a portion of the official electronic record contained therein.

ENTERED
 SEP 19 2016
 BY: 

This packaging is the property of the U.S. Postal Service® and is provided solely for use in sending Priority Mail Express® shipments. Misuse may be a violation of federal law. This packaging is not for resale. EP13F © U.S. Postal Service; July 2013. All rights reserved.

PRIORITY MAIL EXPRESS
POSTAGE REQUIRED

PRESS FIRMLY TO SEAL

PRESS FIRMLY TO SEAL

PRIORITY
★ **MAIL** ★
EXPRESS
OUR FASTEST SERVICE IN THE

WHEN USED INTERNATIONALLY,
A CUSTOMS DECLARATION
LABEL MAY BE REQUIRED.



EP13F July 2013 OD: 12.5 x 9.5



PS 10001000006

UNITED STATES POSTAL SERVICE®		Click-N-Ship®	
E	usps.com 9481 7036 9930 0025 7098 44 0229 5000 0068 5004 \$22.95	Flat Rate Env	
	US POSTAGE		
08/24/2016	Mailed from 65801	062S0000000314	
PRIORITY MAIL EXPRESS 1-DAY™			
KENNA B LIBERTOSKI PO BOX 1336 SPRINGFIELD MO 65801-1336		Scheduled Delivery Date: 08/25/16	
		0007	
		C041	
SIGNATURE REQUIRED			
SCHEDULED DELIVERY 3:00 PM			
SHIP TO: BUREAU OF LAND MANAGEMENT ARIZONA STATE OFFICE 1 N CENTRAL AVE STE 800 PHOENIX AZ 85004-4427			
USPS SIGNATURE TRACKING #			
9481 7036 9930 0025 7098 44			

UNITED STATES POSTAL SERVICE®



VISIT US AT USPS.COM®
ORDER FREE SUPPLIES ONLINE



This envelope is made from post-consumer waste. Please recycle - again.

PRIORITY ★ MAIL ★ EXPRESS™



FLAT RATE ENVELOPE

ONE RATE ★ ANY WEIGHT*



PS 1000 1000006

EP13F July 2013
OD: 12.5 x 9.5

RECEIVED
BLM AZ STATE OFFICE
2016 AUG 26 P 2:21
PHOENIX, ARIZONA



* Money Back Guarantee to U.S., select APO/FPO/DPO, and select International destinations. See DMM and IMM at pe.usps.com for complete details.
* For International shipments, the maximum weight is 4 lbs.

NOTICE!!

These documents have been scanned!

Do not place un-scanned documents beneath this notice!

Do not remove this notice from this file!

GPO Jacket No. 560-102
Print Order 61540
Rise Business Services, LLC
Job=AZ15 8/14/2019



Box Number= AZ15223



Claim Begin-End: AMC116235-AMC116254

4 Annual Filings



AZ15223-4

AMC113312-AMC116478

UNITED STATES
DEPARTMENT OF THE INTERIOR
BUREAU OF LAND MANAGEMENT
MAINTENANCE FEE WAIVER CERTIFICATION

PER
263

116235
107667

FORM APPROVED
OMB NO. 1004-0114
Expires: January 31, 2020

SEE INSTRUCTIONS ON PAGE 2

- This small miner waiver is filed for the assessment year beginning on September 1, 2019 and ending on September 1, 2020.
- The undersigned and all related parties owned ten or fewer mining claims, mill, or tunnel sites located and maintained on Federal lands in the United States of America on September 1, 2019.
- The undersigned have performed the assessment work required by law for each mining claim listed prior to filing this waiver and understand that by filing this form, the undersigned must file an affidavit of assessment work with the Bureau of Land Management (BLM) by the December 30th following the filing of this waiver.
- The undersigned understand that if the assessment work obligation has not yet come due under 30 U.S.C. 28 (for those claims in their first assessment year only), a notice of intent to hold reciting this condition must be recorded by the December 30th following the filing of this waiver.
- The undersigned understand that mill and tunnel sites may also be listed on this waiver and be waived from payment of the maintenance fee, and that a notice of intent to hold for these sites is required to be filed with the BLM by the December 30th following the filing of this waiver.
- The undersigned understand and acknowledge that pursuant to 43 U.S.C. 1212 and 18 U.S.C. 1001, the filing or recording of a false, fictitious, or fraudulent document with the BLM may result in a fine of up to \$250,000, a prison term not to exceed five years, or both.
- The mining claims, mill or tunnel sites for which this waiver from payment of the maintenance fees is requested are:

CLAIM OR SITE NAME	BLM RECORDATION SERIAL NUMBER
1. Blue Bell #3	116237
2. Blue Bell #4	116238
3. Blue Bell #5	116239
4. Blue Bell #6	116240
5. Blue Bell #7	116241
6. Blue Bell #8	116242
7. Jumpin Jack #8	107674
8. Jumpin Jack #9	107675
9. Jumpin Jack #10	107676
10.	

The owner(s) (claimants) of the above mining claims and sites are:

9 Brendan Galyean ✓
 (Owner's Name - Please Print)
230 Whitetail Drive
 (Owner's Mailing Address)

X Brendan Galyean
 (Owner's Signature)
Walnut Shade MO 65771
 (City) (State) (Zip Code)

Ac 483
 (Owner's Name - Please Print) **ENTERED SEP 17 2019**
PB
 (Owner's Mailing Address)

(Owner's Signature)
 (City) (State) (Zip Code)

(Owner's Name - Please Print)
 (Owner's Mailing Address)

(Owner's Signature)
 (City) (State) (Zip Code)

(Owner's Name - Please Print)
 (Owner's Mailing Address)

(Owner's Signature)
 (City) (State) (Zip Code)

PHOENIX, ARIZONA
 2019 AUG 20 P 12 29
 RECEIVED
 BLM AZ STATE OFFICE

(Owner's Name - Please Print)	(Owner's Signature)		
(Owner's Mailing Address)	(City)	(State)	(Zip Code)
(Owner's Name - Please Print)	(Owner's Signature)		
(Owner's Mailing Address)	(City)	(State)	(Zip Code)
(Owner's Name - Please Print)	(Owner's Signature)		
(Owner's Mailing Address)	(City)	(State)	(Zip Code)
(Owner's Name - Please Print)	(Owner's Signature)		
(Owner's Mailing Address)	(City)	(State)	(Zip Code)

18 U.S.C. 1001 and 43 U.S.C. 1212 make it a crime for any person knowingly and willfully to make to any department or agency of the United States any false, fictitious or fraudulent statements or representations as to any matter within its jurisdiction.

INSTRUCTIONS

1. This certification is made under the provisions of 43 U.S.C. § 1744 and 30 U.S.C. §28-28k and the regulations thereunder (43 CFR Part 3830).
2. The claimant(s) must fill in the dates in paragraph 1 for the beginning and ending of the assessment year for which this waiver is sought.
3. The claimant(s) must fill in the date in paragraph 2 for the beginning of the assessment year for which this waiver is sought.
4. All claim and site names and BLM serial numbers must be listed for the mining claims, mill sites, and tunnel sites for which the waiver is sought.
5. All owners of the mining claims, mill sites, and tunnel sites and their addresses must be given.
6. This waiver form must be signed by all the claimants or their designated agent, in original form. If an agent is designated, a notarized designation of agent, signed by all of the claimants with proper address given, must be submitted with this waiver.
7. This form must be filed no later than September 1st for the upcoming assessment year in the BLM State Office where the mining claims or sites are recorded, or the waiver cannot be granted by the BLM. (Example: To obtain a waiver for the assessment year 2012, which begins on September 1, 2011, you must qualify for and file for a waiver no later than September 1, 2011, in the proper BLM State Office.)
8. For all mining claims which require assessment work, you must record an affidavit of labor on or before the December 30th immediately following the filing of this waiver. For all other mining claims or sites waived, you must record a notice of intent to hold on or before the December 30th immediately following the filing of this waiver.
9. Mill and tunnel sites may also be listed on this waiver and be waived from payment of the maintenance fee. A notice of intent to hold for these sites is required to be filed by the December 30th following the filing of this waiver.

PHOENIX, ARIZONA
 RECEIVED
 BLM STATE OFFICE
 AUG 20 11 29

FOR OFFICIAL USE ONLY

NOTICES

The Privacy Act and 43 CFR 2.223(d) require that you be furnished the following information in connection with the information requested by this form.

AUTHORITY: 30 U.S.C. 28f and 43 CFR part 3835 permit collection of the information requested by this form.

PRINCIPAL PURPOSE: The BLM will use the information you provide to verify that the owner(s) (claimant(s)) of a mining claim has/have complied with 30 U.S.C. 28f and 43 CFR part 3835 and is/are entitled to perform assessment work in lieu of paying the maintenance fee for the mining claims listed on this form.

ROUTINE USES: The BLM will only disclose this information in accordance with the provisions at 43 CFR 2.231(b) and (c).

EFFECT OF NOT PROVIDING INFORMATION: Disclosure of the requested information is required by 30 U.S.C. 28f and 43 CFR part 3835 for those claimants qualified to request the small miner waiver allowed. Failure to submit all the requested information or to complete this form will delay the BLM's processing of the form and may preclude the BLM's acceptance of the maintenance fee waiver request, which may result in forfeiture of the mining claim or site by the claimant.

The Paperwork Reduction Act requires us to inform you that:

The BLM collects this information to determine whether or not you are qualified for waiver of maintenance fees.

Submission of the requested information is necessary to obtain or retain a benefit.

You do not have to respond to this or any other Federal agency-sponsored information collection unless it displays a currently valid OMB control number.

BURDEN HOURS STATEMENT: Public reporting burden for this form is estimated to average 20 minutes per response, including the time for reviewing instructions, gathering and maintaining data, and completing and reviewing the form. You may submit comments regarding the burden estimate or any other aspect of this form to: U.S. Department of the Interior, Bureau of Land Management (1004-0114), Bureau Information Collection Clearance Officer (WO-630), Mail Stop 401 LS, 1849 C St., N.W., Washington, D.C. 20240.

RECEIVED
BLM AZ STATE OFFICE
2019 AUG 20 P 1:29
PHOENIX, ARIZONA

UNITED STATES
DEPARTMENT OF THE INTERIOR
BUREAU OF LAND MANAGEMENT
MAINTENANCE FEE WAIVER CERTIFICATION

PER
260

116255
FORM APPROVED 116235
OMB NO. 1004-0114
Expires: January 31, 2020

SEE INSTRUCTIONS ON PAGE 2

- This small miner waiver is filed for the assessment year beginning on September 1, 2019 and ending on September 1, 2020.
- The undersigned and all related parties owned ten or fewer mining claims, mill, or tunnel sites located and maintained on Federal lands in the United States of America on September 1, 2019.
- The undersigned have performed the assessment work required by law for each mining claim listed prior to filing this waiver and understand that by filing this form, the undersigned must file an affidavit of assessment work with the Bureau of Land Management (BLM) by the December 30th following the filing of this waiver.
- The undersigned understand that if the assessment work obligation has not yet come due under 30 U.S.C. 28 (for those claims in their first assessment year only), a notice of intent to hold reciting this condition must be recorded by the December 30th following the filing of this waiver.
- The undersigned understand that mill and tunnel sites may also be listed on this waiver and be waived from payment of the maintenance fee, and that a notice of intent to hold for these sites is required to be filed with the BLM by the December 30th following the filing of this waiver.
- The undersigned understand and acknowledge that pursuant to 43 U.S.C. 1212 and 18 U.S.C. 1001, the filing or recording of a false, fictitious, or fraudulent document with the BLM may result in a fine of up to \$250,000, a prison term not to exceed five years, or both.
- The mining claims, mill or tunnel sites for which this waiver from payment of the maintenance fees is requested are:

CLAIM OR SITE NAME	BLM RECORDATION SERIAL NUMBER
1. Tiger Bell #10 ✓	✓ 116264
2. Tiger Bell #11	116265
3. Tiger Bell #12	116266
4. Tiger Bell #13	116267
5. Tiger Bell #14	116268
6. Blue Bell #10	116244
7. Blue Bell #11	116245
8.	
9.	
10.	

The owner(s) (claimants) of the above mining claims and sites are:

7 Pamela A. Chirgwin ✓
(Owner's Name - Please Print)
3681 Morrow Road
(Owner's Mailing Address)

X *Pamela A. Chirgwin*
(Owner's Signature)
Huntington WW 25701
(City) (State) (Zip Code)

(Owner's Name - Please Print)
(Owner's Mailing Address)

(Owner's Signature)
(City) (State) (Zip Code)

AC489
ENTERED SEP 17 2019
PB

RECEIVED
BLM AT STATE OFFICE
PHOENIX, ARIZONA
2019 AUG 20 P 1:28

(Owner's Name - Please Print)
(Owner's Mailing Address)

(Owner's Signature)
(City) (State) (Zip Code)

(Owner's Name - Please Print)
(Owner's Mailing Address)

(Owner's Signature)
(City) (State) (Zip Code)

(Owner's Name - Please Print)	(Owner's Signature)		
(Owner's Mailing Address)	(City)	(State)	(Zip Code)
(Owner's Name - Please Print)	(Owner's Signature)		
(Owner's Mailing Address)	(City)	(State)	(Zip Code)
(Owner's Name - Please Print)	(Owner's Signature)		
(Owner's Mailing Address)	(City)	(State)	(Zip Code)
(Owner's Name - Please Print)	(Owner's Signature)		
(Owner's Mailing Address)	(City)	(State)	(Zip Code)

18 U.S.C. 1001 and 43 U.S.C. 1212 make it a crime for any person knowingly and willfully to make to any department or agency of the United States any false, fictitious or fraudulent statements or representations as to any matter within its jurisdiction.

INSTRUCTIONS

1. This certification is made under the provisions of 43 U.S.C. § 1744 and 30 U.S.C. §28-28k and the regulations thereunder (43 CFR Part 3830).
2. The claimant(s) must fill in the dates in paragraph 1 for the beginning and ending of the assessment year for which this waiver is sought.
3. The claimant(s) must fill in the date in paragraph 2 for the beginning of the assessment year for which this waiver is sought.
4. All claim and site names and BLM serial numbers must be listed for the mining claims, mill sites, and tunnel sites for which the waiver is sought.
5. All owners of the mining claims, mill sites, and tunnel sites and their addresses must be given.
6. This waiver form must be signed by all the claimants or their designated agent, in original form. If an agent is designated, a notarized designation of agent, signed by all of the claimants with proper address given, must be submitted with this waiver.
7. This form must be filed no later than September 1st for the upcoming assessment year in the BLM State Office where the mining claims or sites are recorded, or the waiver cannot be granted by the BLM. (Example: To obtain a waiver for the assessment year 2012, which begins on September 1, 2011, you must qualify for and file for a waiver no later than September 1, 2011, in the proper BLM State Office.)
8. For all mining claims which require assessment work, you must record an affidavit of labor on or before the December 30th immediately following the filing of this waiver. For all other mining claims or sites waived, you must record a notice of intent to hold on or before the December 30th immediately following the filing of this waiver.
9. Mill and tunnel sites may also be listed on this waiver and be waived from payment of the maintenance fee. A notice of intent to hold for these sites is required to be filed by the December 30th following the filing of this waiver.

RECEIVED
 BLM STATE OFFICE
 PHOENIX, ARIZONA
 2011 AUG 20 P 1:28

FOR OFFICIAL USE ONLY

NOTICES

The Privacy Act and 43 CFR 2.223(d) require that you be furnished the following information in connection with the information requested by this form.

AUTHORITY: 30 U.S.C. 28f and 43 CFR part 3835 permit collection of the information requested by this form.

PRINCIPAL PURPOSE: The BLM will use the information you provide to verify that the owner(s) (claimants(s)) of a mining claim has/have complied with 30 U.S.C. 28f and 43 CFR part 3835 and is/are entitled to perform assessment work in lieu of paying the maintenance fee for the mining claims listed on this form.

ROUTINE USES: The BLM will only disclose this information in accordance with the provisions at 43 CFR 2.231(b) and (c).

EFFECT OF NOT PROVIDING INFORMATION: Disclosure of the requested information is required by 30 U.S.C. 28f and 43 CFR part 3835 for those claimants qualified to request the small miner waiver allowed. Failure to submit all the requested information or to complete this form will delay the BLM's processing of the form and may preclude the BLM's acceptance of the maintenance fee waiver request, which may result in forfeiture of the mining claim or site by the claimant.

The Paperwork Reduction Act requires us to inform you that:

The BLM collects this information to determine whether or not you are qualified for waiver of maintenance fees.

Submission of the requested information is necessary to obtain or retain a benefit.

You do not have to respond to this or any other Federal agency-sponsored information collection unless it displays a currently valid OMB control number.

BURDEN HOURS STATEMENT: Public reporting burden for this form is estimated to average 20 minutes per response, including the time for reviewing instructions, gathering and maintaining data, and completing and reviewing the form. You may submit comments regarding the burden estimate or any other aspect of this form to: U.S. Department of the Interior, Bureau of Land Management (1004-0114), Bureau Information Collection Clearance Officer (WO-630), Mail Stop 401 LS, 1849 C St., N.W., Washington, D.C. 20240.

RECEIVED
BLM A7 STATE OFFICE
2019 AUG 20 P 1:28
PHOENIX, ARIZONA

UNITED STATES
DEPARTMENT OF THE INTERIOR
BUREAU OF LAND MANAGEMENT

259 REF

116235

MAINTENANCE FEE WAIVER CERTIFICATION

FORM APPROVED
OMB NO. 1004-0114
Expires: January 31, 2020

SEE INSTRUCTIONS ON PAGE 2

- This small miner waiver is filed for the assessment year beginning on September 1, 2019 and ending on September 1, 2020.
- The undersigned and all related parties owned ten or fewer mining claims, mill, or tunnel sites located and maintained on Federal lands in the United States of America on September 1, 2019.
- The undersigned have performed the assessment work required by law for each mining claim listed prior to filing this waiver and understand that by filing this form, the undersigned must file an affidavit of assessment work with the Bureau of Land Management (BLM) by the December 30th following the filing of this waiver.
- The undersigned understand that if the assessment work obligation has not yet come due under 30 U.S.C. 28 (for those claims in their first assessment year only), a notice of intent to hold reciting this condition must be recorded by the December 30th following the filing of this waiver.
- The undersigned understand that mill and tunnel sites may also be listed on this waiver and be waived from payment of the maintenance fee, and that a notice of intent to hold for these sites is required to be filed with the BLM by the December 30th following the filing of this waiver.
- The undersigned understand and acknowledge that pursuant to 43 U.S.C. 1212 and 18 U.S.C. 1001, the filing or recording of a false, fictitious, or fraudulent document with the BLM may result in a fine of up to \$250,000, a prison term not to exceed five years, or both.
- The mining claims, mill or tunnel sites for which this waiver from payment of the maintenance fees is requested are:

CLAIM OR SITE NAME	BLM RECORDATION SERIAL NUMBER
1. Blue Bell #9	116243
2. Blue Bell #12	116246
3. Blue Bell #13	116247
4. Blue Bell #14	116248
5. Blue Bell #15	116249
6. Blue Bell #16	116250
7. Blue Bell #17	116251
8. Blue Bell #18	116252
9. Blue Bell #19	116253
10. Blue Bell #20	116254

The owner(s) (claimants) of the above mining claims and sites are:

Kenna Brett (Libertoski) ✓ *X Kenna Brett (Libertoski)*
 (Owner's Name - Please Print) (Owner's Signature)

PO Box 1336 Springfield MO 65801
 (Owner's Mailing Address) (City) (State) (Zip Code)

 AC 483
 ENTERED SEP 10 2019
 RB

 (Owner's Name - Please Print) (Owner's Signature)

 (Owner's Mailing Address) (City) (State) (Zip Code)

 PHOENIX ARIZONA
 2019 AUG 20 P 11:27
 RECEIVED
 BLM STATE OFFICE

 (Owner's Name - Please Print) (Owner's Signature)

 (Owner's Mailing Address) (City) (State) (Zip Code)

NW 10
 (Owner's Mailing Address) (City) (State) (Zip Code)

(Owner's Name - Please Print)	(Owner's Signature)
(Owner's Mailing Address)	(City) (State) (Zip Code)
(Owner's Name - Please Print)	(Owner's Signature)
(Owner's Mailing Address)	(City) (State) (Zip Code)
(Owner's Name - Please Print)	(Owner's Signature)
(Owner's Mailing Address)	(City) (State) (Zip Code)
(Owner's Name - Please Print)	(Owner's Signature)
(Owner's Mailing Address)	(City) (State) (Zip Code)

18 U.S.C. 1001 and 43 U.S.C. 1212 make it a crime for any person knowingly and willfully to make to any department or agency of the United States any false, fictitious or fraudulent statements or representations as to any matter within its jurisdiction.

INSTRUCTIONS

1. This certification is made under the provisions of 43 U.S.C. § 1744 and 30 U.S.C. §28-28k and the regulations thereunder (43 CFR Part 3830).
2. The claimant(s) must fill in the dates in paragraph 1 for the beginning and ending of the assessment year for which this waiver is sought.
3. The claimant(s) must fill in the date in paragraph 2 for the beginning of the assessment year for which this waiver is sought.
4. All claim and site names and BLM serial numbers must be listed for the mining claims, mill sites, and tunnel sites for which the waiver is sought.
5. All owners of the mining claims, mill sites, and tunnel sites and their addresses must be given.
6. This waiver form must be signed by all the claimants or their designated agent, in original form. If an agent is designated, a notarized designation of agent, signed by all of the claimants with proper address given, must be submitted with this waiver.
7. This form must be filed no later than September 1st for the upcoming assessment year in the BLM State Office where the mining claims or sites are recorded, or the waiver cannot be granted by the BLM. (Example: To obtain a waiver for the assessment year 2012, which begins on September 1, 2011, you must qualify for and file for a waiver no later than September 1, 2011, in the proper BLM State Office.)
8. For all mining claims which require assessment work, you must record an affidavit of labor on or before the December 30th immediately following the filing of this waiver. For all other mining claims or sites waived, you must record a notice of intent to hold on or before the December 30th immediately following the filing of this waiver.
9. Mill and tunnel sites may also be listed on this waiver and be waived from payment of the maintenance fee. A notice of intent to hold for these sites is required to be filed by the December 30th following the filing of this waiver.

PHOENIX, ARIZONA
 RECEIVED
 BLM STATE OFFICE
 2011 AUG 20 P 1:27

FOR OFFICIAL USE ONLY

NOTICES

The Privacy Act and 43 CFR 2.223(d) require that you be furnished the following information in connection with the information requested by this form.

AUTHORITY: 30 U.S.C. 28f and 43 CFR part 3835 permit collection of the information requested by this form.

PRINCIPAL PURPOSE: The BLM will use the information you provide to verify that the owner(s) (claimants(s)) of a mining claim has/have complied with 30 U.S.C. 28f and 43 CFR part 3835 and is/are entitled to perform assessment work in lieu of paying the maintenance fee for the mining claims listed on this form.

ROUTINE USES: The BLM will only disclose this information in accordance with the provisions at 43 CFR 2.231(b) and (c).

EFFECT OF NOT PROVIDING INFORMATION: Disclosure of the requested information is required by 30 U.S.C. 28f and 43 CFR part 3835 for those claimants qualified to request the small miner waiver allowed. Failure to submit all the requested information or to complete this form will delay the BLM's processing of the form and may preclude the BLM's acceptance of the maintenance fee waiver request, which may result in forfeiture of the mining claim or site by the claimant.

The Paperwork Reduction Act requires us to inform you that:

The BLM collects this information to determine whether or not you are qualified for waiver of maintenance fees.

Submission of the requested information is necessary to obtain or retain a benefit.

You do not have to respond to this or any other Federal agency-sponsored information collection unless it displays a currently valid OMB control number.

BURDEN HOURS STATEMENT: Public reporting burden for this form is estimated to average 20 minutes per response, including the time for reviewing instructions, gathering and maintaining data, and completing and reviewing the form. You may submit comments regarding the burden estimate or any other aspect of this form to: U.S. Department of the Interior, Bureau of Land Management (1004-0114), Bureau Information Collection Clearance Officer (WO-630), Mail Stop 401 LS, 1849 C St., N.W., Washington, D.C. 20240.

PHOENIX, ARIZONA

2019 AUG 20 P 1:27

RECEIVED
BLM A7 STATE OFFICE

DEPARTMENT OF THE INTERIOR
BUREAU OF LAND MANAGEMENT
MINING CLAIMS

Run Date/Time: 9/11/2018

MC Maintenance Fees Paid Through the BLM Pay Portal
(by Date Paid)

Page 648 Of 723

CBS Receipt: 4252415

Printed For Lead File # AMC116235

Agency Tracking ID: 1535740614

Assessment Year: 2019

Number of BLM Serial Nr: 6

Paid On: 8/31/2018

Total Amount Paid: \$930.00

Claim Name	BLM Serial No	Lead File No	Amount Paid
BLUE BELL #1	AMC116235	AMC116235	\$155.00
BLUE BELL #2	AMC116236	AMC116235	\$155.00
SILVER BELL #22	AMC117968	AMC117939	\$155.00
SILVER BELL #23	AMC117969	AMC117939	\$155.00
SILVER BELL #24	AMC117970	AMC117939	\$155.00
JUMPIN JACK 4	AMC356471	AMC356471	\$155.00

United States Department of the Interior
Bureau of Land Management
 BUSINESS & SUPPORT SVCS DIV
 ONE N CENTRAL AVE SUITE 800
 PHOENIX, AZ 85004 -4427
 Phone: 602-417-9200

Receipt

No: 4252415

Transaction #: 4367933	
Date of Transaction: 08/31/2018	
CUSTOMER:	
JANET STEWART 1837 W. CAMINO LN SPRINGFIELD,MO 65810 US	

LINE #	QTY	DESCRIPTION	REMARKS	UNIT PRICE	TOTAL
1	1.00	LOCATABLE MINERALS / MINING CLAIMS-NOT NEW-UNADJUD,ONE AUTH NO. ONLY / MINING CLAIM MONEY RECEIVED CASES: AMC116235/\$930.00		- n/a -	930.00
TOTAL:					\$930.00

PAYMENT INFORMATION				
NOTE: Items will appear on credit card statement as "BLM O Mining Claim".				
1	AMOUNT:	930.00	POSTMARKED:	N/A
	TYPE:	CREDIT CARD	RECEIVED:	08/31/2018
	NAME:	JANET STEWART 1837 W. CAMINO LN SPRINGFIELD MO 65810 US		
	CARD NO:	XXXXXXXXXXXX6727	AUTH CODE:	0721BE
	NAME ON CARD:	JANET STEWART		
	SIGNATURE:			

REMARKS

This receipt was generated by the automated BLM Collections and Billing System and is a paper representation of a portion of the official electronic record contained therein.

When Recorded Return Document to:
 Donald Stewart
 1837 W Camino Ln
 Springfield, MO 65810

FEE# 2018040407

OFFICIAL RECORDS
 OF MOHAVE COUNTY
 KRISTI BLAIR,
 COUNTY RECORDER



08/14/2018 03:28 PM Fee: \$15.00

PAGE: 1 of 2

Amc116235

Check here is this is a change of address.
 Telephone: _____
 E-mail address: _____

AFFIDAVIT OF PERFORMANCE OF ANNUAL WORK

1. State of Arizona, County of MOHAVE ss:
 2. I (Name) KENNA B. LIBERTOSKI
 3. Reside at (Address) P O BOX 1336

 City SPRINGFIELD County GREENE

RECEIVED
 PHOENIX, ARIZONA
 2018 AUG 15 P 2:20
 BLM
 Date
 Stamp

State MO Zip 65801 being duly sworn, depose and say that I am a citizen of the United States, more than eighteen years of age, and that all of the facts set forth in this affidavit, subject to the provisions and penalties of 18 U.S.C. 1001 pertaining to the filing of false, fictitious, or fraudulent statements with the United States, are true and correct according to the best of my knowledge, information and belief.
 4. Owner's name and address (If not shown in Items 1-3 above). _____

5. That I am personally acquainted with the mining claim(s). The work and improvements were made by and at the expense of the owner(s) of said claim(s). Said contiguous group of claims, listed on this document, are situated in the WEAVER (optional) Mining District; MOHAVE County, Arizona.

Line No.	AMC NUMBER	CLAIM/SITE NAME	COUNTY RECORDER DATA (If available)	TWP	RNG	SEC
1	116243	BLUE BELL #9	DKT / PG: 672 / 969 & 970	26N	20W	19 & 30
2	116246	BLUE BELL #12	DKT / PG: 672 / 975 & 976	26N	20W	19 & 30
3	116247	BLUE BELL #13	DKT / PG: 672 / 977 & 978	26N	20W	19 & 30
4	116248	BLUE BELL #14	DKT / PG: 672 / 979 & 980	26N	20W	19 & 30
5	116249	BLUE BELL #15	DKT / PG: 672 / 981 & 982	26N	20W	19 & 30
6	116250	BLUE BELL #16	DKT / PG: 672 / 983 & 984	26N	20W	19 & 30

Form: MCF108
 Revised July 2014
 Page 1 of 2

ENTERED
AUG 24 2018
 BY: *[Signature]*

RECEIVED
 BLM AZ STATE OFFICE
 2018 AUG 15 P 2:20
 PHOENIX, ARIZONA
 BLM
 Date
 Stamp

				TWP	RNG	SEC
7	116251	BLUE BELL #17	DKT / PG: 672 / 985 & 986	26N	20W	19 & 30
8	116252	BLUE BELL #18	DKT / PG: 672 / 987 & 988	26N	20W	19 & 30
9	116253	BLUE BELL #19	DKT / PG: 672 / 989 & 990	26N	20W	19 & 30
10	116254	BLUE BELL #20	DKT / PG: 672 / 991 & 992	26N	20W	19 & 30

6. That between the dates starting at 12 o'clock noon on September 1, 20 17 and ending at 12 o'clock noon on September 1, 20 18 at least \$ 1,000.00 dollars worth of work and improvements were done and performed upon said claim(s) or upon one or more of a contiguous group of claims for the benefit of all, wholly or partly outside of a contiguous group of claims for the benefit of all, not including the location work.

7. That the following persons were employed to perform the work and improvements described herein: Craig Dobbins, Lee Wilson, Mertens Heavy Equipment Repair LLC (graded & repaired roads), Bethany Wilson, Dennis Pence and others.

8. That the work and improvements performed were: Graded and repaired existing roads to claims. Removed ore from claims for processing and analytical research using pick, shovel, buckets, barrels, backhoe, truck and trailer. Areas where ore was removed, was reclaimed by hand.

9. Dated: 8-10-18 Signature: [Handwritten Signature]

SUBSCRIBED AND SWORN TO before me, a Notary Public, this 10 day of August 20 18

By: [Handwritten Signature]

Notary Public SHERRIE L. FREYER

SHERRIE L. FREYER
 Notary Public - Notary Seal
 State of Missouri, Greene County
 Commission # 15520368
 My Commission Expires Jun 11, 2019

My Commission Expires JUNE 11, 2019

Bureau of Land Management
 Arizona State Office
www.blm.gov/az

No. of Claims: 10 x \$10 = 100
 Check No.: 353992 Init. PER
 Receipt No.: 4236249
 For BLM Use Only

United States Department of the Interior
Bureau of Land Management
 DIV OF LANDS, MINRLS & ENERGY
 ONE N CENTRAL AVE
 PHOENIX, AZ 85004 -4427
 Phone: 602-417-9200

Receipt

No: 4236249

Transaction #: 4351622	
Date of Transaction: 08/15/2018	
CUSTOMER:	
KENNA B LIBERTOSKI PO BOX 1336 SPRINGFIELD,MO 65801-1336 US	

LINE #	QTY	DESCRIPTION	REMARKS	UNIT PRICE	TOTAL
1	1.00	LOCATABLE MINERALS / MINING CLAIMS-NOT NEW-UNADJUD,ONE AUTH NO. ONLY / MINING CLAIM MONEY RECEIVED CASES: AMC116243/\$100.00	2018 POL AND WAIVER/10	- n/a -	100.00
TOTAL:					\$100.00

PAYMENT INFORMATION					
1	AMOUNT:	100.00	POSTMARKED:	N/A	
	TYPE:	CHECK	RECEIVED:	08/15/2018	
	CHECK NO:	353992			
	NAME:	LIBERTOSKI, KENNA B PO BOX 1336 SPRINGFIELD MO 65801-1336 US			

REMARKS

This receipt was generated by the automated BLM Collections and Billing System and is a paper representation of a portion of the official electronic record contained therein.

When Recorded Return Document to:

Pamela A. Chirgwin
3681 Morrow Rd.
Huntington, WV 25701

Check here is this is a change of address.

Telephone: _____

E-mail address: _____



FEE# 2018040413

OFFICIAL RECORDS
OF MOHAVE COUNTY
KRISTI BLAIR,
COUNTY RECORDER



08/14/2018 03:28 PM Fee: \$15.00

PAGE: 1 of 2

Amc 116235
116255

AFFIDAVIT OF PERFORMANCE OF ANNUAL WORK

1. State of Arizona, County of Mohave ss:

2. I (Name) Pamela A. Chirgwin

3. Reside at (Address) 3681 Morrow Rd.

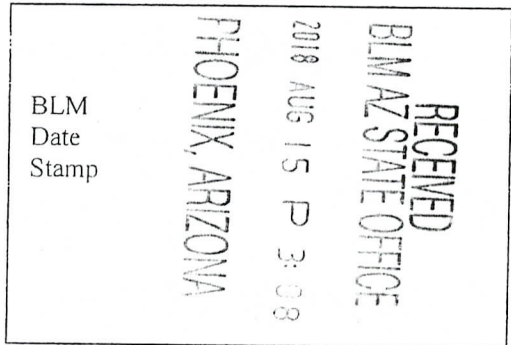
City Huntington County _____

State WV Zip 25701 being duly sworn, depose and say that I am a citizen of the United States, more than eighteen years of age, and that all of the facts set forth in this affidavit, subject to the provisions and penalties of 18 U.S.C. 1001 pertaining to the filing of false, fictitious, or fraudulent statements with the United States, are true and correct according to the best of my knowledge, information and belief.

4. Owner's name and address (If not shown in Items 1-3 above), _____

5. That I am personally acquainted with the mining claim(s). The work and improvements were made by and at the expense of the owner(s) of said claim(s). Said contiguous group of claims, listed on this document, are situated in the

Weaver (optional) Mining District; Mohave County, Arizona.



Line No.	AMC NUMBER	CLAIM/SITE NAME	COUNTY RECORDER DATA (If available)	TWP	RNG	SEC
1	116264	Tiger Bell #10	Dkt/Pg: 673/11&12	26N	21W	24&25
2	116265	Tiger Bell #11	Dkt/Pg: 673/13&14	26N	21W	24&25
3	116266	Tiger Bell #12	Dkt/Pg: 673/15&16	26N	21W	24&25
4	116267	Tiger Bell #13	Dkt/Pg: 673/17&18	26N	21W	24&25
5	116268	Tiger Bell #14	Dkt/Pg: 673/19&20	26N	21W	24&25
6	116244	Blue Bell #10	Dkt/Pg: 672/971&972	26N	20&21W	30

ENTERED
AUG 23 2018
BY: _____

RECEIVED
 BLM ARIZONA STATE OFFICE
 PHOENIX, ARIZONA
 2018 AUG 15 P 3:18
 BLM
 Date
 Stamp

7	116245	Blue Bell #11	Dkt/Pg:672/973&974	TWP 26N	RNG 20&21W	SEC 30
8						
9						
10						

6. That between the dates starting at 12 o'clock noon on September 1, 2017 and ending at 12 o'clock noon on September 1, 2018 at least \$ 700.00 dollars worth of work and improvements were done and performed upon said claim(s) or upon one or more of a contiguous group of claims for the benefit of all, wholly or partly outside of a contiguous group of claims for the benefit of all, not including the location work.

7. That the following persons were employed to perform the work and improvements described herein: Craig Dobbins, Lee Wilson, Mertens Heavy Equip. Repair LLC. (graded & repaired roads), Bethany Wilson, Dennis Pence, and others.

8. That the work and improvements performed were: Graded & repaired existing roads to claims. Removed ore from claims for processing & analytical research using pick, shovel, buckets, barrels, backhoe, truck & trailer. Areas where ore was removed, was reclaimed by hand.


9. Dated: 7/23/2018 Signature: Pamela A. Chingwin

SUBSCRIBED AND SWORN TO before me, a Notary Public, this 23rd day of July 2018

By: Pamela A. Chingwin
 Notary Public Mary Lou Pratt
 My Commission Expires 6/3/2020

Bureau of Land Management
 Arizona State Office
www.blm.gov/az

No. of Claims: 7 x \$10 = 70⁰⁰
 Check No.: 353093 Init. _____
 Receipt No.: 4236266
 For BLM Use Only



United States Department of the Interior
Bureau of Land Management
 DIV OF LANDS, MINRLS & ENERGY
 ONE N CENTRAL AVE
 PHOENIX, AZ 85004 -4427
 Phone: 602-417-9200

Receipt

No: 4236266

Transaction #: 4351639	
Date of Transaction: 08/15/2018	
CUSTOMER:	
PAMELA A CHIRGWIN 3681 MORROW RD HUNTINGTON, WV 25701-9379 US	

LINE #	QTY	DESCRIPTION	REMARKS	UNIT PRICE	TOTAL
1	1.00	LOCATABLE MINERALS / MINING CLAIMS-NOT NEW-UNADJUD, ONE AUTH NO. ONLY / MINING CLAIM MONEY RECEIVED CASES: AMC116264/\$70.00	2018 POL AND WAIVER/7	- n/a -	70.00
TOTAL:					\$70.00

PAYMENT INFORMATION			
1	AMOUNT:	70.00	POSTMARKED: N/A
	TYPE:	CHECK	RECEIVED: 08/15/2018
	CHECK NO:	353993	
	NAME:	CHIRGWIN, PAMELA A 3681 MORROW RD HUNTINGTON WV 25701-9379 US	

REMARKS

This receipt was generated by the automated BLM Collections and Billing System and is a paper representation of a portion of the official electronic record contained therein.

When Recorded Return Document to:

BRENDAN GALYEAN
230 WHITETAIL DRIVE
WALNUT SHADE, MO 65771

FEE# 2018040416

OFFICIAL RECORDS
OF MOHAVE COUNTY
KRISTI BLAIR,
COUNTY RECORDER



08/14/2018 03:28 PM Fee: \$15.00

PAGE: 1 of 2

AMC 107667
116235

Check here is this is a change of address.

Telephone: _____

E-mail address: _____


AFFIDAVIT OF PERFORMANCE OF ANNUAL WORK

1. State of Arizona, County of MOHAVE ss:

2. I (Name) BRENDAN GALYEAN

3. Reside at (Address) 230 WHITETAIL DRIVE

City WALNUT SHADE County _____



State MO Zip 65771 being duly sworn, depose and say that I am a citizen of the United States, more than eighteen years of age, and that all of the facts set forth in this affidavit, subject to the provisions and penalties of 18 U.S.C. 1001 pertaining to the filing of false, fictitious, or fraudulent statements with the United States, are true and correct according to the best of my knowledge, information and belief.

4. Owner's name and address (If not shown in Items 1-3 above). _____

5. That I am personally acquainted with the mining claim(s). The work and improvements were made by and at the expense of the owner(s) of said claim(s). Said contiguous group of claims, listed on this document, are situated in the

WEAVER (optional) Mining District; MOHAVE County, Arizona.

Line No.	AMC NUMBER	CLAIM/SITE NAME	COUNTY RECORDER DATA (If available)	TWP	RNG	SEC
1	116237	BLUE BELL #3	DKT / PG: 672 / 957 & 958	26N	20W	30
2	116238	BLUE BELL #4	DKT / PG: 672 / 959 & 960	26N	20W	30
3	116239	BLUE BELL #5	DKT / PG: 672 / 961 & 962	26N	20W	30
4	116240	BLUE BELL #6	DKT / PG: 672 / 963 & 964	26N	20W	30
5	116241	BLUE BELL #7	DKT / PG: 672 / 965 & 966	26N	20W	30
6	116242	BLUE BELL #8	DKT / PG: 672 / 967 & 968	26N	20W	30

ENTERED
AUG 24 2018
BY: *[Signature]*

RECEIVED
BLM AZ STATE OFFICE
2018 AUG 15 P 3:11
PHOENIX, ARIZONA

BLM
Date
Stamp

				TWP	RNG	SEC
7	107674	JUMPIN JACK #8	DKT / PG: 644 / 106 & 107	26N	20 & 21W	30
8	107675	JUMPIN JACK #9	DKT / PG: 644 / 108 & 109	26N	20 & 21W	30
9	107676	JUMPIN JACK #10	DKT / PG: 644 / 110 & 111	26N	20 & 21W	30
10						

6. That between the dates starting at 12 o'clock noon on September 1, 20 17 and ending at 12 o'clock noon on September 1, 20 18 at least \$ 900.00 dollars worth of work and improvements were done and performed upon said claim(s) or upon one or more of a contiguous group of claims for the benefit of all, wholly or partly outside of a contiguous group of claims for the benefit of all, not including the location work.

7. That the following persons were employed to perform the work and improvements described herein: Craig Dobbins, Lee Wilson, Mertens Heavy Equipment Repair, LLC (graded & repaired roads), Bethany Wilson, Dennis Pence, and others

8. That the work and improvements performed were: Graded and repaired existing roads to claims. Removed ore from claims for processing and analytical research using pick, shovel, buckets, barrels, backhoe, truck and trailer. Area where ore was removed, was reclaimed by hand.

9. Dated: 7-23-18 Signature: Brendan Doherty

SUBSCRIBED AND SWORN TO before me, a Notary Public, this 23 day of July 2018

By: Sherrie L. Freyer

Notary Public SHERRIE L. FREYER

My Commission Expires JUNE 11, 2019

SHERRIE L. FREYER
Notary Public - Notary Seal
State of Missouri, Greene County
Commission # 15520368
My Commission Expires Jun 11, 2019

Bureau of Land Management
Arizona State Office
www.blm.gov/az

No. of Claims: 9 x \$10 = 90⁰⁰
Check No.: 353996 Init. TKR
Receipt No.: 4236282
For BLM Use Only

United States Department of the Interior
Bureau of Land Management
 DIV OF LANDS, MINRLS & ENERGY
 ONE N CENTRAL AVE
 PHOENIX, AZ 85004 -4427
 Phone: 602-417-9200

Receipt

No: 4236282

Transaction #: 4351656	
Date of Transaction: 08/15/2018	
CUSTOMER:	
BRENDAN GALYEAN 230 WHITETAIL DR WALNUT SHADE,MO 65771-8134 US	

LINE #	QTY	DESCRIPTION	REMARKS	UNIT PRICE	TOTAL
1	1.00	LOCATABLE MINERALS / MINING CLAIMS-NOT NEW-UNADJUD,ONE AUTH NO. ONLY / MINING CLAIM MONEY RECEIVED CASES: AMC116237/\$90.00	2018 POL AND WAIVER/9	- n/a -	90.00
TOTAL:					\$90.00

PAYMENT INFORMATION			
1	AMOUNT:	90.00	POSTMARKED: N/A
	TYPE:	CHECK	RECEIVED: 08/15/2018
	CHECK NO:	353996	
	NAME:	GALYEAN, BRENDAN 230 WHITETAIL DR WALNUT SHADE MO 65771-8134 US	

REMARKS

This receipt was generated by the automated BLM Collections and Billing System and is a paper representation of a portion of the official electronic record contained therein.

UNITED STATES
DEPARTMENT OF THE INTERIOR
BUREAU OF LAND MANAGEMENT

MAINTENANCE FEE WAIVER CERTIFICATION

PER

FORM APPROVED
OMB NO. 1004-0114
Expires: January 31, 2020

248

116235

SEE INSTRUCTIONS ON PAGE 2

- This small miner waiver is filed for the assessment year beginning on September 1, 2018 and ending on September 1, 2019.
- The undersigned and all related parties owned ten or fewer mining claims, mill, or tunnel sites located and maintained on Federal lands in the United States of America on September 1, 2018.
- The undersigned have performed the assessment work required by law for each mining claim listed prior to filing this waiver and understand that by filing this form, the undersigned must file an affidavit of assessment work with the Bureau of Land Management (BLM) by the December 30th following the filing of this waiver.
- The undersigned understand that if the assessment work obligation has not yet come due under 30 U.S.C. 28 (for those claims in their first assessment year only), a notice of intent to hold reciting this condition must be recorded by the December 30th following the filing of this waiver.
- The undersigned understand that mill and tunnel sites may also be listed on this waiver and be waived from payment of the maintenance fee, and that a notice of intent to hold for these sites is required to be filed with the BLM by the December 30th following the filing of this waiver.
- The undersigned understand and acknowledge that pursuant to 43 U.S.C. 1212 and 18 U.S.C. 1001, the filing or recording of a false, fictitious, or fraudulent document with the BLM may result in a fine of up to \$250,000, a prison term not to exceed five years, or both.
- The mining claims, mill or tunnel sites for which this waiver from payment of the maintenance fees is requested are:

CLAIM OR SITE NAME	BLM RECORDATION SERIAL NUMBER
1. Blue Bell #9	116243 - (913)
2. Blue Bell #12	116246
3. Blue Bell #13	116247
4. Blue Bell #14	116248
5. Blue Bell #15	116249
6. Blue Bell #16	116250
7. Blue Bell #17	116251
8. Blue Bell #18	116252
9. Blue Bell #19	116253
10. Blue Bell #20	116254

The owner(s) (claimants) of the above mining claims and sites are:

Kenna B. Libertoski
(Owner's Name - Please Print)

PO Box 1336
(Owner's Mailing Address)

Kenna B. Libertoski
(Owner's Signature)

Springfield MO 65801
(City) (State) (Zip Code)

(Owner's Name - Please Print)

(Owner's Mailing Address)

(Owner's Signature)

(City) (State) (Zip Code)

(Owner's Name - Please Print)

(Owner's Mailing Address)

(Owner's Signature)

(City) (State) (Zip Code)

(Owner's Name - Please Print)

(Owner's Mailing Address)

(Owner's Signature)

(City) (State) (Zip Code)

RECEIVED
BLM AZ STATE OFFICE
AUG 15 P 2:20
PHOENIX, ARIZONA

A-483
ENTERED SEP 12 2018
PB

my/pb

(Owner's Name - Please Print)	(Owner's Signature)		
(Owner's Mailing Address)	(City)	(State)	(Zip Code)
(Owner's Name - Please Print)	(Owner's Signature)		
(Owner's Mailing Address)	(City)	(State)	(Zip Code)
(Owner's Name - Please Print)	(Owner's Signature)		
(Owner's Mailing Address)	(City)	(State)	(Zip Code)
(Owner's Name - Please Print)	(Owner's Signature)		
(Owner's Mailing Address)	(City)	(State)	(Zip Code)

18 U.S.C. 1001 and 43 U.S.C. 1212 make it a crime for any person knowingly and willfully to make to any department or agency of the United States any false, fictitious or fraudulent statements or representations as to any matter within its jurisdiction.

INSTRUCTIONS

1. This certification is made under the provisions of 43 U.S.C. § 1744 and 30 U.S.C. §28-28k and the regulations thereunder (43 CFR Part 3830).
2. The claimant(s) must fill in the dates in paragraph 1 for the beginning and ending of the assessment year for which this waiver is sought.
3. The claimant(s) must fill in the date in paragraph 2 for the beginning of the assessment year for which this waiver is sought.
4. All claim and site names and BLM serial numbers must be listed for the mining claims, mill sites, and tunnel sites for which the waiver is sought.
5. All owners of the mining claims, mill sites, and tunnel sites and their addresses must be given.
6. This waiver form must be signed by all the claimants or their designated agent, in original form. If an agent is designated, a notarized designation of agent, signed by all of the claimants with proper address given, must be submitted with this waiver.
7. This form must be filed no later than September 1st for the upcoming assessment year in the BLM State Office where the mining claims or sites are recorded, or the waiver cannot be granted by the BLM. (Example: To obtain a waiver for the assessment year 2012, which begins on September 1, 2011, you must qualify for and file for a waiver no later than September 1, 2011, in the proper BLM State Office.)
8. For all mining claims which require assessment work, you must record an affidavit of labor on or before the December 30th immediately following the filing of this waiver. For all other mining claims or sites waived, you must record a notice of intent to hold on or before the December 30th immediately following the filing of this waiver.
9. Mill and tunnel sites may also be listed on this waiver and be waived from payment of the maintenance fee. A notice of intent to hold for these sites is required to be filed by the December 30th following the filing of this waiver.

50

RECEIVED SEP 13 2011

FOR OFFICIAL USE ONLY

UNITED STATES
DEPARTMENT OF THE INTERIOR
BUREAU OF LAND MANAGEMENT

MAINTENANCE FEE WAIVER CERTIFICATION

SEE INSTRUCTIONS ON PAGE 2

FORM APPROVED
OMB NO. 1004-0114
Expires: January 31, 2020

247

116255
116235

- This small miner waiver is filed for the assessment year beginning on September 1, 2018, and ending on September 1, 2019.
- The undersigned and all related parties owned ten or fewer mining claims, mill, or tunnel sites located and maintained on Federal lands in the United States of America on September 1, 2018.
- The undersigned have performed the assessment work required by law for each mining claim listed prior to filing this waiver and understand that by filing this form, the undersigned must file an affidavit of assessment work with the Bureau of Land Management (BLM) by the December 30th following the filing of this waiver.
- The undersigned understand that if the assessment work obligation has not yet come due under 30 U.S.C. 28 (for those claims in their first assessment year only), a notice of intent to hold reciting this condition must be recorded by the December 30th following the filing of this waiver.
- The undersigned understand that mill and tunnel sites may also be listed on this waiver and be waived from payment of the maintenance fee, and that a notice of intent to hold for these sites is required to be filed with the BLM by the December 30th following the filing of this waiver.
- The undersigned understand and acknowledge that pursuant to 43 U.S.C. 1212 and 18 U.S.C. 1001, the filing or recording of a false, fictitious, or fraudulent document with the BLM may result in a fine of up to \$250,000, a prison term not to exceed five years, or both.
- The mining claims, mill or tunnel sites for which this waiver from payment of the maintenance fees is requested are:

CLAIM OR SITE NAME	BLM RECORDATION SERIAL NUMBER
1. Tiger Bell #10	116264 (913)
2. Tiger Bell #11	116265
3. Tiger Bell #12	116266
4. Tiger Bell #13	116267
5. Tiger Bell #14	116268
6. Blue Bell #10	116244
7. Blue Bell #11	116245
8.	
9.	
10.	

The owner(s) (claimants) of the above mining claims and sites are:

na Pamela A. Chirgwin
(Owner's Name - Please Print)

X Pamela A. Chirgwin
(Owner's Signature)

3681 Morrow Road ✓
(Owner's Mailing Address)

Huntington WV 25701
(City) (State) (Zip Code)

(Owner's Name - Please Print)

(Owner's Signature)

(Owner's Mailing Address)

(City) (State) (Zip Code)

(Owner's Name - Please Print)

(Owner's Signature)

(Owner's Mailing Address)

(City) (State) (Zip Code)

(Owner's Name - Please Print)

(Owner's Signature)

(Owner's Mailing Address)

(City) (State) (Zip Code)

PHOENIX, ARIZONA
2018 AUG 15 P 3:02
RECEIVED BLM AZ STATE OFFICE
ENTERED SEP 12 2018
83

NW/BB

(Owner's Name - Please Print)	(Owner's Signature)		
(Owner's Mailing Address)	(City)	(State)	(Zip Code)
(Owner's Name - Please Print)	(Owner's Signature)		
(Owner's Mailing Address)	(City)	(State)	(Zip Code)
(Owner's Name - Please Print)	(Owner's Signature)		
(Owner's Mailing Address)	(City)	(State)	(Zip Code)
(Owner's Name - Please Print)	(Owner's Signature)		
(Owner's Mailing Address)	(City)	(State)	(Zip Code)

18 U.S.C. 1001 and 43 U.S.C. 1212 make it a crime for any person knowingly and willfully to make to any department or agency of the United States any false, fictitious or fraudulent statements or representations as to any matter within its jurisdiction.

INSTRUCTIONS

1. This certification is made under the provisions of 43 U.S.C. § 1744 and 30 U.S.C. §28-28k and the regulations thereunder (43 CFR Part 3830).
2. The claimant(s) must fill in the dates in paragraph 1 for the beginning and ending of the assessment year for which this waiver is sought.
3. The claimant(s) must fill in the date in paragraph 2 for the beginning of the assessment year for which this waiver is sought.
4. All claim and site names and BLM serial numbers must be listed for the mining claims, mill sites, and tunnel sites for which the waiver is sought.
5. All owners of the mining claims, mill sites, and tunnel sites and their addresses must be given.
6. This waiver form must be signed by all the claimants or their designated agent, in original form. If an agent is designated, a notarized designation of agent, signed by all of the claimants with proper address given, must be submitted with this waiver.
7. This form must be filed no later than September 1st for the upcoming assessment year in the BLM State Office where the mining claims or sites are recorded, or the waiver cannot be granted by the BLM. (Example: To obtain a waiver for the assessment year 2012, which begins on September 1, 2011, you must qualify for and file for a waiver no later than September 1, 2011, in the proper BLM State Office.)
8. For all mining claims which require assessment work, you must record an affidavit of labor on or before the December 30th immediately following the filing of this waiver. For all other mining claims or sites waived, you must record a notice of intent to hold on or before the December 30th immediately following the filing of this waiver.
9. Mill and tunnel sites may also be listed on this waiver and be waived from payment of the maintenance fee. A notice of intent to hold for these sites is required to be filed by the December 30th following the filing of this waiver.

FOR OFFICIAL USE ONLY

NOTICES

The Privacy Act and 43 CFR 2.223(d) require that you be furnished the following information in connection with the information requested by this form.

AUTHORITY: 30 U.S.C. 28f and 43 CFR part 3835 permit collection of the information requested by this form.

PRINCIPAL PURPOSE: The BLM will use the information you provide to verify that the owner(s) (claimants(s)) of a mining claim has/have complied with 30 U.S.C. 28f and 43 CFR part 3835 and is/are entitled to perform assessment work in lieu of paying the maintenance fee for the mining claims listed on this form.

ROUTINE USES: The BLM will only disclose this information in accordance with the provisions at 43 CFR 2.231(b) and (c).

EFFECT OF NOT PROVIDING INFORMATION: Disclosure of the requested information is required by 30 U.S.C. 28f and 43 CFR part 3835 for those claimants qualified to request the small miner waiver allowed. Failure to submit all the requested information or to complete this form will delay the BLM's processing of the form and may preclude the BLM's acceptance of the maintenance fee waiver request, which may result in forfeiture of the mining claim or site by the claimant.

The Paperwork Reduction Act requires us to inform you that:

The BLM collects this information to determine whether or not you are qualified for waiver of maintenance fees.

Submission of the requested information is necessary to obtain or retain a benefit.

You do not have to respond to this or any other Federal agency-sponsored information collection unless it displays a currently valid OMB control number.

BURDEN HOURS STATEMENT: Public reporting burden for this form is estimated to average 20 minutes per response, including the time for reviewing instructions, gathering and maintaining data, and completing and reviewing the form. You may submit comments regarding the burden estimate or any other aspect of this form to: U.S. Department of the Interior, Bureau of Land Management (1004-0114), Bureau Information Collection Clearance Officer (WO-630), Mail Stop 401 LS, 1849 C St., N.W., Washington, D.C. 20240.

RECEIVED
BLM AZ STATE OFFICE
2018 AUG 15 P 3:08
PHOENIX, ARIZONA

UNITED STATES
DEPARTMENT OF THE INTERIOR
BUREAU OF LAND MANAGEMENT

2297

116235
107667

MAINTENANCE FEE WAIVER CERTIFICATION

FORM APPROVED
OMB NO. 1004-0114
Expires: January 31, 2020

SEE INSTRUCTIONS ON PAGE 2

- This small miner waiver is filed for the assessment year beginning on September 1, 2018 and ending on September 1, 2019.
- The undersigned and all related parties owned ten or fewer mining claims, mill, or tunnel sites located and maintained on Federal lands in the United States of America on September 1, 2018.
- The undersigned have performed the assessment work required by law for each mining claim listed prior to filing this waiver and understand that by filing this form, the undersigned must file an affidavit of assessment work with the Bureau of Land Management (BLM) by the December 30th following the filing of this waiver.
- The undersigned understand that if the assessment work obligation has not yet come due under 30 U.S.C. 28 (for those claims in their first assessment year only), a notice of intent to hold reciting this condition must be recorded by the December 30th following the filing of this waiver.
- The undersigned understand that mill and tunnel sites may also be listed on this waiver and be waived from payment of the maintenance fee, and that a notice of intent to hold for these sites is required to be filed with the BLM by the December 30th following the filing of this waiver.
- The undersigned understand and acknowledge that pursuant to 43 U.S.C. 1212 and 18 U.S.C. 1001, the filing or recording of a false, fictitious, or fraudulent document with the BLM may result in a fine of up to \$250,000, a prison term not to exceed five years, or both.
- The mining claims, mill or tunnel sites for which this waiver from payment of the maintenance fees is requested are:

CLAIM OR SITE NAME	BLM RECORDATION SERIAL NUMBER
1. Blue Bell #3	116237 (913)
2. Blue Bell #4	116238
3. Blue Bell #5	116239
4. Blue Bell #6	116240
5. Blue Bell #7	116241
6. Blue Bell #8	116242
7. Jumpin Jack #8	107674
8. Jumpin Jack #9	107675
9. Jumpin Jack #10	107676
10.	

The owner(s) (claimants) of the above mining claims and sites are:

9 of Brendan Galyean
(Owner's Name - Please Print)

230 Whitetail Drive
(Owner's Mailing Address)

X Brendan Galyean
(Owner's Signature)

Walnut Shade MO 65771
(City) (State) (Zip Code)

(Owner's Name - Please Print)

(Owner's Mailing Address)

(Owner's Signature)

(City) (State) (Zip Code)

(Owner's Name - Please Print)

(Owner's Mailing Address)

(Owner's Signature)

(City) (State) (Zip Code)

(Owner's Name - Please Print)

(Owner's Mailing Address)

(Owner's Signature)

(City) (State) (Zip Code)

AC 483
ENTERED SEP 12 2018
PB

PHOENIX, ARIZONA
2018 AUG 5 3:09
RECEIVED
BLM AZ STATE OFFICE

Handwritten initials

(Owner's Name - Please Print)	(Owner's Signature)		
(Owner's Mailing Address)	(City)	(State)	(Zip Code)
(Owner's Name - Please Print)	(Owner's Signature)		
(Owner's Mailing Address)	(City)	(State)	(Zip Code)
(Owner's Name - Please Print)	(Owner's Signature)		
(Owner's Mailing Address)	(City)	(State)	(Zip Code)
(Owner's Name - Please Print)	(Owner's Signature)		
(Owner's Mailing Address)	(City)	(State)	(Zip Code)

18 U.S.C. 1001 and 43 U.S.C. 1212 make it a crime for any person knowingly and willfully to make to any department or agency of the United States any false, fictitious or fraudulent statements or representations as to any matter within its jurisdiction.

INSTRUCTIONS

1. This certification is made under the provisions of 43 U.S.C. § 1744 and 30 U.S.C. §28-28k and the regulations thereunder (43 CFR Part 3830).
2. The claimant(s) must fill in the dates in paragraph 1 for the beginning and ending of the assessment year for which this waiver is sought.
3. The claimant(s) must fill in the date in paragraph 2 for the beginning of the assessment year for which this waiver is sought.
4. All claim and site names and BLM serial numbers must be listed for the mining claims, mill sites, and tunnel sites for which the waiver is sought.
5. All owners of the mining claims, mill sites, and tunnel sites and their addresses must be given.
6. This waiver form must be signed by all the claimants or their designated agent, in original form. If an agent is designated, a notarized designation of agent, signed by all of the claimants with proper address given, must be submitted with this waiver.
7. This form must be filed no later than September 1st for the upcoming assessment year in the BLM State Office where the mining claims or sites are recorded, or the waiver cannot be granted by the BLM. (Example: To obtain a waiver for the assessment year 2012, which begins on September 1, 2011, you must qualify for and file for a waiver no later than September 1, 2011, in the proper BLM State Office.)
8. For all mining claims which require assessment work, you must record an affidavit of labor on or before the December 30th immediately following the filing of this waiver. For all other mining claims or sites waived, you must record a notice of intent to hold on or before the December 30th immediately following the filing of this waiver.
9. Mill and tunnel sites may also be listed on this waiver and be waived from payment of the maintenance fee. A notice of intent to hold for these sites is required to be filed by the December 30th following the filing of this waiver.

FOR OFFICIAL USE ONLY



DECONCINI McDONALD YETWIN & LACY

A PROFESSIONAL CORPORATION
ATTORNEYS AT LAW

2525 EAST BROADWAY BOULEVARD • SUITE 200 • TUCSON, ARIZONA 85716-5300
(520) 322-5000 • (520) 322-5585 (FAX)

AMC116235

117939

356471

DMYL.COM

DENISE M. BAINTON
LISA J. BOWEY
ALICE W. CALLISON
BARRY M. COREY
JODY A. CORRALES
PETER B. GOLDMAN
NATHAN B. HANNAH
STEVEN J. ITKIN
JAMES A. JUTRY
JOHN C. LACY
ZELMA LETARTE

KATHRYN B. NELSON
RYAN D. O'NEAL
JOHN C. RICHARDSON
LISA ANNE SMITH
SPENCER A. SMITH
SESALY O. STAMPS
JAMES M. SUSA
PAUL M. TILLEY
MEGAN J. TROG
GARY F. URMAN
MICHAEL R. URMAN

OF COUNSEL:

RICHARD M. YETWIN
BARRON & ASSOCIATES, P.C. - JOHN H. BARRON, III

FIRM FOUNDERS:
EVO A. DECONCINI (1901-1986)
JOHN R. McDONALD (1933-2012)
DENNIS W. DECONCINI

PHOENIX OFFICE:
7310 NORTH 16TH STREET, SUITE 205
PHOENIX, ARIZONA 85020
(602) 282-0500
FAX: (602) 282-0520

December 4, 2017

PLEASE REPLY TO TUCSON
JLACY@DMYL.COM

Lucas Lucero
Deputy State Director
Bureau of Land Management
Arizona State Office
One North Central Avenue, Suite 800
Phoenix, Arizona 85004-4427

RE: **Kent Dobbins and Joel Craig Dobbins; Maintenance Fee Waiver**
3800 (9200) RM 117939
AMC116235, AMCH7325, AMC356471

RECEIVED
BLM AZ STATE OFFICE
2017 DEC -6 P 2:36
PHOENIX, ARIZONA

Dear Mr. Lucero:

By your Notice dated October 20, 2017, you required additional information related to a Maintenance Fee Waiver Certification filed on behalf of the claimants referenced above. Accordingly, I have enclosed:

1. The original two applications;
2. A copy of the death certificate;
3. A copy of the Will identifying a personal representative; and
4. The original of a Special Power of Attorney permitting me to execute documents on behalf of the personal representative.

If you have any questions or concerns, please don't hesitate to contact me.

Very truly yours,

John C. Lacy

kas
Encls.

UNITED STATES
DEPARTMENT OF THE INTERIOR
BUREAU OF LAND MANAGEMENT
MAINTENANCE FEE WAIVER CERTIFICATION

FORM APPROVED
OMB NO. 1004-0114
Expires: January 31, 2020

SEE INSTRUCTIONS ON PAGE 2

1. This small miner waiver is filed for the assessment year beginning on September 1, 2017 and ending on September 1, 2018.
2. The undersigned and all related parties owned ten or fewer mining claims, mill, or tunnel sites located and maintained on Federal lands in the United States of America on September 1, _____.
3. The undersigned have performed the assessment work required by law for each mining claim listed prior to filing this waiver and understand that by filing this form, the undersigned must file an affidavit of assessment work with the Bureau of Land Management (BLM) by the December 30th following the filing of this waiver.
4. The undersigned understand that if the assessment work obligation has not yet come due under 30 U.S.C. 28 (for those claims in their first assessment year only), a notice of intent to hold reciting this condition must be recorded by the December 30th following the filing of this waiver.
5. The undersigned understand that mill and tunnel sites may also be listed on this waiver and be waived from payment of the maintenance fee, and that a notice of intent to hold for these sites is required to be filed with the BLM by the December 30th following the filing of this waiver.
6. The undersigned understand and acknowledge that pursuant to 43 U.S.C. 1212 and 18 U.S.C. 1001, the filing or recording of a false, fictitious, or fraudulent document with the BLM may result in a fine of up to \$250,000, a prison term not to exceed five years, or both.
7. The mining claims, mill or tunnel sites for which this waiver from payment of the maintenance fees is requested are:

CLAIM OR SITE NAME	BLM RECORDATION SERIAL NUMBER
1. SILVERBELL #22	AMC 117968
2. SILVERBELL #23	AMC 117969
3. SILVERBELL #24	AMC 117970
4. BLUE BELL #1	AMC 116235
5. BLUE BELL #2	AMC 116236
6.	
7.	
8.	
9.	
10.	

The owner(s) (claimants) of the above mining claims and sites are:

KENT DOBBINS
(Owner's Name - Please Print)

Dobbins, Attorney-in-Fact
(Owner's Signature)

P.O. Box 1630
(Owner's Mailing Address)

Dolan Springs AZ 86441
(City) (State) (Zip Code)

(Owner's Name - Please Print)

(Owner's Signature)

(Owner's Mailing Address)

(City) (State) (Zip Code)

(Owner's Name - Please Print)

(Owner's Signature)

(Owner's Mailing Address)

(City) (State) (Zip Code)

(Owner's Name - Please Print)

(Owner's Signature)

(Owner's Mailing Address)

(City) (State) (Zip Code)

RECEIVED
BLM AZ STATE OFFICE
2017 DEC - 6 P 2:31
PHOENIX ARIZONA

(Owner's Name - Please Print)	(Owner's Signature)		
(Owner's Mailing Address)	(City)	(State)	(Zip Code)
(Owner's Name - Please Print)	(Owner's Signature)		
(Owner's Mailing Address)	(City)	(State)	(Zip Code)
(Owner's Name - Please Print)	(Owner's Signature)		
(Owner's Mailing Address)	(City)	(State)	(Zip Code)
(Owner's Name - Please Print)	(Owner's Signature)		
(Owner's Mailing Address)	(City)	(State)	(Zip Code)

18 U.S.C. 1001 and 43 U.S.C. 1212 make it a crime for any person knowingly and willfully to make to any department or agency of the United States any false, fictitious or fraudulent statements or representations as to any matter within its jurisdiction.

INSTRUCTIONS

1. This certification is made under the provisions of 43 U.S.C. § 1744 and 30 U.S.C. § 28-28k and the regulations thereunder (43 CFR Part 3830).
2. The claimant(s) must fill in the dates in paragraph 1 for the beginning and ending of the assessment year for which this waiver is sought.
3. The claimant(s) must fill in the date in paragraph 2 for the beginning of the assessment year for which this waiver is sought.
4. All claim and site names and BLM serial numbers must be listed for the mining claims, mill sites, and tunnel sites for which the waiver is sought.
5. All owners of the mining claims, mill sites, and tunnel sites and their addresses must be given.
6. This waiver form must be signed by all the claimants or their designated agent, in original form. If an agent is designated, a notarized designation of agent, signed by all of the claimants with proper address given, must be submitted with this waiver.
7. This form must be filed no later than September 1st for the upcoming assessment year in the BLM State Office where the mining claims or sites are recorded, or the waiver cannot be granted by the BLM. (Example: To obtain a waiver for the assessment year 2012, which begins on September 1, 2011, you must qualify for and file for a waiver no later than September 1, 2011, in the proper BLM State Office.)
8. For all mining claims which require assessment work, you must record an affidavit of labor on or before the December 30th immediately following the filing of this waiver. For all other mining claims or sites waived, you must record a notice of intent to hold on or before the December 30th immediately following the filing of this waiver.
9. Mill and tunnel sites may also be listed on this waiver and be waived from payment of the maintenance fee. A notice of intent to hold for these sites is required to be filed by the December 30th following the filing of this waiver.

RECEIVED
 BLM ARIZONA STATE OFFICE
 2011 DEC - 6 P 2:31
 PHOENIX, ARIZONA

FOR OFFICIAL USE ONLY

UNITED STATES
DEPARTMENT OF THE INTERIOR
BUREAU OF LAND MANAGEMENT
MAINTENANCE FEE WAIVER CERTIFICATION

FORM APPROVED
OMB NO. 1004-0114
Expires: January 31, 2020

SEE INSTRUCTIONS ON PAGE 2

1. This small miner waiver is filed for the assessment year beginning on September 1, 2017 and ending on September 1, 2018.
2. The undersigned and all related parties owned ten or fewer mining claims, mill, or tunnel sites located and maintained on Federal lands in the United States of America on September 1, _____.
3. The undersigned have performed the assessment work required by law for each mining claim listed prior to filing this waiver and understand that by filing this form, the undersigned must file an affidavit of assessment work with the Bureau of Land Management (BLM) by the December 30th following the filing of this waiver.
4. The undersigned understand that if the assessment work obligation has not yet come due under 30 U.S.C. 28 (for those claims in their first assessment year only), a notice of intent to hold reciting this condition must be recorded by the December 30th following the filing of this waiver.
5. The undersigned understand that mill and tunnel sites may also be listed on this waiver and be waived from payment of the maintenance fee, and that a notice of intent to hold for these sites is required to be filed with the BLM by the December 30th following the filing of this waiver.
6. The undersigned understand and acknowledge that pursuant to 43 U.S.C. 1212 and 18 U.S.C. 1001, the filing or recording of a false, fictitious, or fraudulent document with the BLM may result in a fine of up to \$250,000, a prison term not to exceed five years, or both.
7. The mining claims, mill or tunnel sites for which this waiver from payment of the maintenance fees is requested are:

CLAIM OR SITE NAME	BLM RECORDATION SERIAL NUMBER
1. <u>JUMPIN JACK 4</u>	<u>AMC 356471</u>
2.	
3.	
4.	
5.	
6.	
7.	
8.	
9.	
10.	

The owner(s) (claimants) of the above mining claims and sites are:

Kent Dobbins
(Owner's Name - Please Print)
P.O. Box 1630
(Owner's Mailing Address)

Kent Dobbins Attorney-in-fact
(Owner's Signature)
Dolan Springs AZ 86441
(City) (State) (Zip Code)

(Owner's Name - Please Print)

(Owner's Mailing Address)

(Owner's Signature)

(City) (State) (Zip Code)

(Owner's Name - Please Print)

(Owner's Mailing Address)

(Owner's Signature)

(City) (State) (Zip Code)

(Owner's Name - Please Print)

(Owner's Mailing Address)

(Owner's Signature)

(City) (State) (Zip Code)

RECEIVED
BLM AZ STATE OFFICE
2017 DEC -6 P 2:37
PHOENIX, ARIZONA

(Owner's Name - Please Print)	(Owner's Signature)		
(Owner's Mailing Address)	(City)	(State)	(Zip Code)

(Owner's Name - Please Print)	(Owner's Signature)		
(Owner's Mailing Address)	(City)	(State)	(Zip Code)

(Owner's Name - Please Print)	(Owner's Signature)		
(Owner's Mailing Address)	(City)	(State)	(Zip Code)

(Owner's Name - Please Print)	(Owner's Signature)		
(Owner's Mailing Address)	(City)	(State)	(Zip Code)

18 U.S.C. 1001 and 43 U.S.C. 1212 make it a crime for any person knowingly and willfully to make to any department or agency of the United States any false, fictitious or fraudulent statements or representations as to any matter within its jurisdiction.

INSTRUCTIONS

1. This certification is made under the provisions of 43 U.S.C. § 1744 and 30 U.S.C. §28-28k and the regulations thereunder (43 CFR Part 3830).
2. The claimant(s) must fill in the dates in paragraph 1 for the beginning and ending of the assessment year for which this waiver is sought.
3. The claimant(s) must fill in the date in paragraph 2 for the beginning of the assessment year for which this waiver is sought.
4. All claim and site names and BLM serial numbers must be listed for the mining claims, mill sites, and tunnel sites for which the waiver is sought.
5. All owners of the mining claims, mill sites, and tunnel sites and their addresses must be given.
6. This waiver form must be signed by all the claimants or their designated agent, in original form. If an agent is designated, a notarized designation of agent, signed by all of the claimants with proper address given, must be submitted with this waiver.
7. This form must be filed no later than September 1st for the upcoming assessment year in the BLM State Office where the mining claims or sites are recorded, or the waiver cannot be granted by the BLM. (Example: To obtain a waiver for the assessment year 2012, which begins on September 1, 2011, you must qualify for and file for a waiver no later than September 1, 2011, in the proper BLM State Office.)
8. For all mining claims which require assessment work, you must record an affidavit of labor on or before the December 30th immediately following the filing of this waiver. For all other mining claims or sites waived, you must record a notice of intent to hold on or before the December 30th immediately following the filing of this waiver.
9. Mill and tunnel sites may also be listed on this waiver and be waived from payment of the maintenance fee. A notice of intent to hold for these sites is required to be filed by the December 30th following the filing of this waiver.

RECEIVED
BLM AZ STATE OFFICE
2011 DEC - 6 P 2: 57
PHOENIX, ARIZONA

FOR OFFICIAL USE ONLY

STATE OF ARIZONA

CERTIFICATE OF VITAL RECORD

STATE OF ARIZONA DEPARTMENT OF HEALTH SERVICES - OFFICE OF VITAL RECORDS CERTIFICATE OF DEATH

State File NO. 102- 2017-020918

1. DECEDENT'S LEGAL NAME (FIRST, MIDDLE, LAST) JOE KENT DOBBINS			2. AKA'S (IF ANY)			3. DATE OF DEATH 05/04/2017		
4. SEX MALE	5. SOCIAL SECURITY NUMBER	6. DATE OF BIRTH 11/07/1931	7. AGE 85	8. MONTHS UNDER 1 YEAR	9. DAYS	10. HOURS	11. MINUTES	
12. PLACE OF DEATH - HOSPITAL: <input type="checkbox"/> INPATIENT <input type="checkbox"/> E.R./OUTPATIENT <input type="checkbox"/> DEAD ON ARRIVAL			13. PLACE OF DEATH - OTHER THAN HOSPITAL: <input type="checkbox"/> NURSING HOME OR LONG TERM CARE FACILITY <input type="checkbox"/> RESIDENCE <input type="checkbox"/> HOSPICE FACILITY <input checked="" type="checkbox"/> OTHER ROADWAY					
14. FACILITY NAME (OR STREET ADDRESS IF NOT A FACILITY): PIERCE FERRY ROAD MILE POST 7				15. CITY, TOWN & ZIP CODE OR LOCATION OF DEATH: DOLAN SPRINGS 86441		16. COUNTY OF DEATH: MOHAVE		
17. BIRTHPLACE (CITY AND STATE OR FOREIGN COUNTRY) EUDORA, MISSOURI			18. MARITAL STATUS AT TIME OF DEATH: WIDOWED		19. NAME OF SURVIVING SPOUSE (MAIDEN NAME IF WIFE)			
20. DECEDENT'S USUAL RESIDENCE STREET ADDRESS: 603 W KINGSLEY ST			21. CITY AND COUNTY: SPRINGFIELD, GREENE		22. STATE MISSOURI		23. ZIP CODE 65807	
24. EVER IN THE ARMED FORCES YES		25. WAS DECEDENT OF HISPANIC ORIGIN? <input checked="" type="checkbox"/> NO, NOT SPANISH, HISPANIC OR LATINO <input type="checkbox"/> YES, MEXICAN, MEXICAN AMERICAN, CHICANO <input type="checkbox"/> YES, PUERTO RICAN <input type="checkbox"/> YES, CUBAN <input type="checkbox"/> YES, OTHER (SPECIFY)		26. DECEDENT'S RACE(S): <input checked="" type="checkbox"/> WHITE <input type="checkbox"/> BLACK, AFRICAN AMERICAN <input type="checkbox"/> NATIVE HAWAIIAN <input type="checkbox"/> ASIAN INDIAN <input type="checkbox"/> CHINESE <input type="checkbox"/> FILIPINO <input type="checkbox"/> JAPANESE <input type="checkbox"/> GUAMANIAN OR CHAMORRO <input type="checkbox"/> KOREAN <input type="checkbox"/> VIETNAMESE <input type="checkbox"/> SAMOAN <input type="checkbox"/> AMERICAN INDIAN OR ALASKA NATIVE		27. IF AMERICAN INDIAN OR ALASKA NATIVE, SPECIFY UP TO 4 TRIBE PRIMARY OR ENROLLED TRIBE: AMERICAN INDIAN TRIBE		
28. OCCUPATION: GOLD MINER		29. FATHER'S NAME (FIRST, MIDDLE, LAST) DEAN HADLEY DOBBINS		30. MOTHER'S NAME (FIRST, MIDDLE, & LAST NAME PRIOR TO FIRST MARRIAGE) BARBARA HELEN BROWN		31. INFORMANT'S NAME JOEL CRAIG DOBBINS		
32. RELATIONSHIP SON			33. INFORMANT'S MAILING ADDRESS: 603 W KINGSLEY ST, SPRINGFIELD, MISSOURI 65807					
34. NAME AND ADDRESS OF FUNERAL FACILITY: SUTTON MEMORIAL FUNERAL HOME PO BOX 4027, KINGMAN, AZ			35. FUNERAL DIRECTOR: JAMIE M SUTTON-ZORN, FUNERAL DIRECTOR		36. LICENSE NUMBER: F0964			
37. METHOD(S) OF DISPOSITION: CREMATION		38. NAME AND LOCATION OF 1st DISPOSITION FACILITY: SUTTON CREMATORY, KINGMAN, ARIZONA			39. NAME AND LOCATION OF 2nd DISPOSITION FACILITY: NONE			
MEDICAL CERTIFICATION SECTION CAUSE OF DEATH PART I:								
40. A. IMMEDIATE CAUSE OF DEATH MULTIPLE INJURIES		41. APPROXIMATE INTERVAL: UNKNOWN				42. B. DUE TO OR AS A CONSEQUENCE OF: A MOTOR VEHICLE CRASH		
43. C. DUE TO OR AS A CONSEQUENCE OF:		44. D. DUE TO OR AS A CONSEQUENCE OF:				45. APPROXIMATE INTERVAL: UNKNOWN		
46. D. DUE TO OR AS A CONSEQUENCE OF:		47. APPROXIMATE INTERVAL:				48. OTHER SIGNIFICANT CONDITIONS CONTRIBUTING TO DEATH BUT NOT RESULTING IN THE UNDERLYING CAUSES GIVEN ABOVE:		
49. INJURY? YES		50. INJURY AT WORK? NO		51. MANNER OF DEATH ACCIDENT		52. TIME OF DEATH 1120		
53. WAS AN AUTOPSY PERFORMED? YES		54. WERE AUTOPSY FINDINGS AVAILABLE TO COMPLETE THE CAUSE OF DEATH? YES						
CAUSE AND MANNER OF DEATH CERTIFICATION:								
<input type="checkbox"/> Certifying Physician/Nurse Practitioner/Physician's Assistant - To the best of my knowledge, death occurred due to the cause(s) and manner stated.			55. NAME OF PERSON COMPLETING CAUSE OF DEATH: ARCHIAUS MOSLEY, M.D.			56. DATE CERTIFIED: 05/08/2017		
<input checked="" type="checkbox"/> Medical Examiner/Tribal Law Enforcement Authority - On the basis of examination and/or investigation, in my opinion, death occurred at the time, date, and place, and due to the cause(s) and manner stated.			57. CERTIFIER'S ADDRESS: 1145 AVIATION DRIVE, STE., 101, LAKE HAVASU CITY, ARIZONA 86404			58. NAME OF REGISTRAR: PATTY MEAD		
						59. DATE REGISTERED: 05/16/2017		

DATE ISSUED: 05/17/2017



This is a true certification of the facts on file with the Arizona Department of Health Services, Bureau of Vital Records, PHOENIX, ARIZONA.
Revised 07/2016

Krystal Colburn
KRYSTAL COLBURN
ASSISTANT STATE REGISTRAR



J0357811

This copy not valid unless prepared on a form displaying the State Seal and impressed with the raised seal of the issuing agency.

ANY ALTERATION OR ERASURE VOIDS THIS CERTIFICATE

Oct. 6, 2015

I, Joe K. Dobbins, being of sound mind, make this my last will and testament.

I leave to my two grandsons, Richard Galyean and Brad Galyean, 3 mining claims each located in Mohave County, Arizona.

I ask that my son Joel Craig Dobbins be permitted to execute this will and settle all of my affairs on my behalf.

All this shall stand as my last will and testament, a solid one.

Joe K. Dobbins
Joe K. Dobbins

Joel Craig Dobbins 10-6-2015
Witness

Bethany R. Wilson Oct. 6, 2015
Witness

RECEIVED
DEM AZ STATE OFFICE
2017 DEC - 6 P 2:37
PHOENIX, ARIZONA

When Recorded Return Document to:
Kent Dobbins

1751 James River Road
Ozark, MO 65721

Check here if this is a change of address.

Telephone: _____

E-mail address: _____

*UPDATED
9/7/17
RPM*

356471

117939

116235

355760

328616

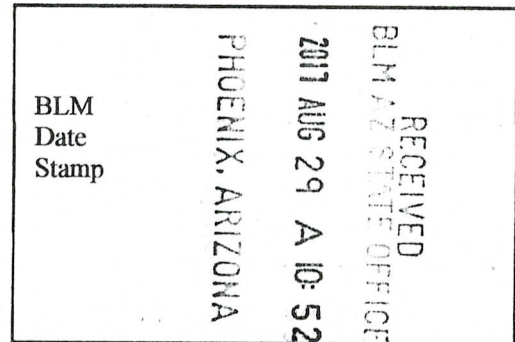
AFFIDAVIT OF PERFORMANCE OF ANNUAL WORK

1. State of Arizona, County of MOHAVE ss:

2. I (Name) KENT DOBBINS

3. Reside at (Address) P.O. BOX 1630

City DOLAN SPRINGS County MOHAVE



State AZ Zip 86441 being duly sworn, depose and say that I am a citizen of the United States, more than eighteen years of age, and that all of the facts set forth in this affidavit, subject to the provisions and penalties of 18 U.S.C. 1001 pertaining to the filing of false, fictitious, or fraudulent statements with the United States, are true and correct according to the best of my knowledge, information and belief.

4. Owner's name and address (If not shown in Items 1-3 above). _____

5. That I am personally acquainted with the mining claim(s). The work and improvements were made by and at the expense of the owner(s) of said claim(s). Said contiguous group of claims, listed on this document, are situated in the

WEAVER (optional) Mining District; MOHAVE County, Arizona.

Line No.	AMC NUMBER	CLAIM/SITE NAME	COUNTY RECORDER DATA (If available)	TWP	RNG	SEC
1		JUMPIN JACK 4	DKT / PG: 4174/7	26N	20 & 21W	25 & 30
2						
4						
5						
6						

AT 9/7/17

BLM
Date
Stamp

2017 AUG 29 A 10:52
PHOENIX, ARIZONA

BLM RECEIVED
OFFICE

7					
8					
9					
10					

6. That between the dates starting at 12 o'clock noon on September 1, 20 16 and ending at 12 o'clock noon on September 1, 20 17 at least \$ 100.00 dollars worth of work and improvements were done and performed upon said claim(s) or upon one or more of a contiguous group of claims for the benefit of all, wholly or partly outside of a contiguous group of claims for the benefit of all, not including the location work.

7. That the following persons were employed to perform the work and improvements described herein: Kent Dobbins, Alan Zinnert, Dennis Macklin, Don Stewart, Randy Wittle, Paul Wynkoop and others.

8. That the work and improvements performed were: Repaired & graded roads to claims. Removed ore from claims for processing & analytical research using pick & shovel, buckets & barrels, backhoe, truck and trailer.

9. Dated: 8-21-2017 Signature: Kent Dobbins, DECEASED, By Joel Craig Dobbins

SUBSCRIBED AND SWORN TO before me, a Notary Public, this 21 day of August 2017

By: Sherrie L. Freyer

Notary Public SHERRIE L. FREYER

My Commission Expires 06-11-19

SHERRIE L. FREYER
Notary Public - Notary Seal
State of Missouri, Greene County
Commission # 15620368
My Commission Expires Jun 11, 2019

Bureau of Land Management
Arizona State Office
www.blm.gov/az

No. of Claims: _____ x \$10 = _____
Check No.: 0945403 Init. JME
Receipt No.: _____
For BLM Use Only

When Recorded Return Document to:
Kent Dobbins

1751 James River Road
Ozark, MO 65721

Check here is this is a change of address.

Telephone: _____

E-mail address: _____

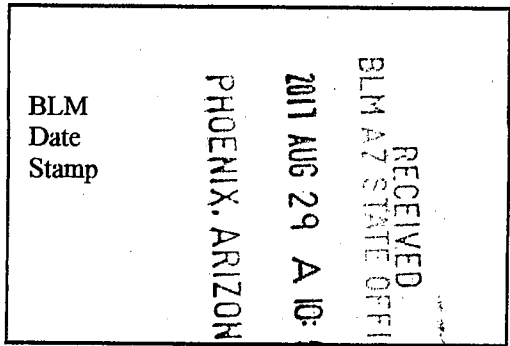
AFFIDAVIT OF PERFORMANCE OF ANNUAL WORK

1. State of Arizona, County of MOHAVE ss:

2. I (Name) KENT DOBBINS

3. Reside at (Address) P.O. BOX 1630

City DOLAN SPRINGS County MOHAVE



State AZ Zip 86441 being duly sworn, depose and say that I am a citizen of the United States, more than eighteen years of age, and that all of the facts set forth in this affidavit, subject to the provisions and penalties of 18 U.S.C. 1001 pertaining to the filing of false, fictitious, or fraudulent statements with the United States, are true and correct according to the best of my knowledge, information and belief.

4. Owner's name and address (If not shown in Items 1-3 above). _____

5. That I am personally acquainted with the mining claim(s). The work and improvements were made by and at the expense of the owner(s) of said claim(s). Said contiguous group of claims, listed on this document, are situated in the

WEAVER (optional) Mining District; MOHAVE County, Arizona.

Line No.	AMC NUMBER	CLAIM/SITE NAME	COUNTY RECORDER DATA (If available)	TWP	RNG	SEC
1	116235	SILVER BELL #22	DKT / PG: 674 / 74 & 75	26N	21W	31
2	116235	SILVER BELL #23	DKT / PG: 674 / 76 & 77	26N	21W	31
3	116235	SILVER BELL #24	DKT / PG: 674 / 78 & 79	26N	21W	31
4	116235	BLUE BELL #1	DKT / PG: 672 / 953 & 954	26N	20W	31
5	116236	BLUE BELL #2	DKT / PG: 672 / 955 & 956	26N	20W	31
6						

RECEIVED
 BLM AZ STATE OFFICE
 2017 AUG 29 A 10:52
 PHOENIX, ARIZONA
 BLM
 Date
 Stamp

7					
8					
9					
10					

6. That between the dates starting at 12 o'clock noon on September 1, 20 16 and ending at 12 o'clock noon on September 1, 20 17 at least \$ 500.00 dollars worth of work and improvements were done and performed upon said claim(s) or upon one or more of a contiguous group of claims for the benefit of all, wholly or partly outside of a contiguous group of claims for the benefit of all, not including the location work.

7. That the following persons were employed to perform the work and improvements described herein: Kent Dobbins, Alan Zinnert, Dennis Macklin, Don Stewart, Randy Wittle, Paul Wynkoop and others.

8. That the work and improvements performed were: Repaired & graded roads to claims. Removed ore from claims for processing & analytical research using pick & shovel, buckets & barrels, backhoe, truck and trailer.

9. Dated: 8-17-2017 Signature: Kent Dobbins, DECEASED, By Joel P. [Signature]

SUBSCRIBED AND SWORN TO before me, a Notary Public, this 21 day of AUGUST 2017

By: [Signature]

Notary Public SHERRIE L. FREYER

My Commission Expires 06-11-19

SHERRIE L. FREYER
 Notary Public - Notary Seal
 State of Missouri, Greene County
 Commission # 15520368
 My Commission Expires Jun 11, 2019

No. of Claims: _____ x \$10 = _____
 Check No.: _____ Init. _____
 Receipt No.: _____
 For BLM Use Only

Bureau of Land Management
Arizona State Office
www.blm.gov/az



DeCONCINI McDONALD YETWIN & LACY

A PROFESSIONAL CORPORATION
ATTORNEYS AT LAW

2525 EAST BROADWAY BOULEVARD • SUITE 200 • TUCSON, ARIZONA 85716-5300
(520) 322-5000 • (520) 322-5585 (FAX)

DMYL.COM

DENISE M. BAINTON
LISA J. BOWEY
ALICE W. CALLISON
BARRY M. COREY
JODY A. CORRALES
PETER B. GOLDMAN
NATHAN B. HANNAH
STEVEN J. ITKIN
JAMES A. JUTRY
JOHN C. LACY
ZELMA LETARTE

KATHRYN B. NELSON
RYAN D. O'NEAL
JOHN C. RICHARDSON
LISA ANNE SMITH
SPENCER A. SMITH
SESALY O. STAMPS
JAMES M. SUSA
PAUL M. TILLEY
MEGAN J. TROG
GARY F. URMAN
MICHAEL R. URMAN

OF COUNSEL:
RICHARD M. YETWIN
BARRON & ASSOCIATES, P.C. - JOHN H. BARRON, III

FIRM FOUNDERS:
EVO A. DeCONCINI (1901-1986)
JOHN R. McDONALD (1933-2012)
DENNIS W. DeCONCINI

PHOENIX OFFICE:
7310 NORTH 16TH STREET, SUITE 205
PHOENIX, ARIZONA 85020
(602) 282-0500
FAX: (602) 282-0520

August 25, 2017

PLEASE REPLY TO TUCSON
KSMITH@DMYL.COM

Via Federal Express

Arizona State Office
Bureau of Land Management
One North Central Avenue, Suite 800
Phoenix, AZ 85004-4427

RECEIVED
BLM AZ STATE OFFICE
2017 AUG 29 A 10:52
PHOENIX, ARIZONA

RE: Kent Dobbins – Maintenance Fee Waiver Certifications

Ladies and Gentlemen:

Enclosed are two Affidavits of Performance of Annual Work and Maintenance Fee Waiver Certifications for the following claims:

- Jumpin Jack 4 – AMC No. 356471
- Silver Bell #22 – AMC No. 117968
- Silver Bell #23 – AMC No. 117969
- Silver Bell #24 – AMC No. 117970
- Blue Bell #1 – AMC No. 116235
- Blue Bell #2 – AMC No. 116236

I am also enclosing a check in the amount of \$60 for the claim maintenance waiver fees.

If you have any further questions, please don't hesitate to contact me.

Sincerely,

Katheryn A. Smith, CP
Certified Paralegal

Encl.

I:\FILES\DOCS\DOBB07\170660\LTR\1109010.DOCX

3945603

United States Department of the Interior
Bureau of Land Management
 DIV OF LANDS, MINRLS & ENERGY
 ONE N CENTRAL AVE
 PHOENIX, AZ 85004 -4427
 Phone: 602-417-9200

Receipt

No: 3965663

Transaction #: 4075547	
Date of Transaction: 08/30/2017	
CUSTOMER:	
DECONCINI MCDONALD YETWIN & LACY P C 2525 E BROADWAY BLVD STE 200 TUCSON, AZ 85716-5350 US	

LINE #	QTY	DESCRIPTION	REMARKS	UNIT PRICE	TOTAL
1	1.00	LOCATABLE MINERALS / MINING CLAIMS-NOT NEW-UNADJUD, ONE AUTH NO. ONLY / MINING CLAIM MONEY RECEIVED CASES: AMC355760/\$3470.00	MAINT 2018/22 POL 2017/6 WAV SUSPENSE/1	- n/a -	3470.00
2	1.00	SUSPENSE, MISCELLANEOUS / SUSPENSE, MISCELLANEOUS / TEMPORARY HOLD (1 WEEK ONLY)		465.00	465.00
TOTAL:					\$3,935.00

PAYMENT INFORMATION			
1	AMOUNT:	3410.00	POSTMARKED: 08/28/2017
	TYPE:	CHECK	RECEIVED: 08/29/2017
	CHECK NO:	006304	
	NAME:	DECONCINI MCDONALD YETWIN & LACY INC 2525 E BROADWAY BLVD STE 200 TUCSON AZ 85716-5350 US	
2	AMOUNT:	60.00	POSTMARKED: 08/28/2017
	TYPE:	CHECK	RECEIVED: 08/29/2017
	CHECK NO:	065652	
	NAME:	DECONCINI MCDONALD YETWIN & LACY 2525 E BROADWAY BLVD STE 200 TUCSON AZ 85716-5350 US	
3	AMOUNT:	465.00	POSTMARKED: 08/28/2017
	TYPE:	CHECK	RECEIVED: 08/29/2017
	CHECK NO:	065653	

NAME:	DECONCINI MCDONALD YETWIN & LACY 2525 E BROADWAY BLVD STE 200 TUCSON AZ 85716-5350 US
-------	---

REMARKS

This receipt was generated by the automated BLM Collections and Billing System and is a paper representation of a portion of the official electronic record contained therein.



DeCONCINI McDONALD YETWIN & LACY

A PROFESSIONAL CORPORATION
ATTORNEYS AT LAW

2525 EAST BROADWAY BOULEVARD • SUITE 200 • TUCSON, ARIZONA 85716-5300
(520) 322-5000 • (520) 322-5585 (FAX)

356471
117939
116235

DMYL.COM

DENISE M. BAINTON
LISA J. BOWEY
ALICE W. CALLISON
BARRY M. COREY
JODY A. CORRALES
PETER B. GOLDMAN
NATHAN B. HANNAH
STEVEN J. ITKIN
JAMES A. JUTRY
JOHN C. LACY
ZELMA LETARTE

KATHRYN B. NELSON
RYAN D. O'NEAL
JOHN C. RICHARDSON
LISA ANNE SMITH
SPENCER A. SMITH
SESALY O. STAMPS
JAMES M. SUSA
PAUL M. TILLEY
MEGAN J. TROG
GARY F. URMAN
MICHAEL R. URMAN

OF COUNSEL:
RICHARD M. YETWIN
BARRON & ASSOCIATES, P.C. - JOHN H. BARRON, III

August 23, 2017

355760
328616
396624

FIRM FOUNDERS:
EVO A. DECONCINI (1901-1986)
JOHN R. McDONALD (1933-2012)
DENNIS W. DECONCINI

PHOENIX OFFICE:
7310 NORTH 16TH STREET, SUITE 205
PHOENIX, ARIZONA 85020
(602) 282-0500
FAX: (602) 282-0520

PLEASE REPLY TO TUCSON
KSMITH@DMYL.COM

Via Federal Express

Arizona State Office
Bureau of Land Management
Attention: Public Room
One North Central Avenue, Suite 800
Phoenix, AZ 85004-4427

RECEIVED
BLM AZ STATE OFFICE
2011 AUG 29 A 10:51
PHOENIX, ARIZONA

RE: **Payment of Claim Maintenance Fee**

Ladies and Gentlemen:

Delivered herewith is a check in the amount of \$3,410.00, as payment of the claim maintenance fees pursuant to 30 U.S.C. § 28f(a), as adjusted by 30 U.S.C. § 28j(c) and implemented by notice in 74 *Federal Register* 30959-62 (June 29, 2009) and as amended by the Consolidated Appropriations Act 2012, Pub. L. No. 112-74, 125 Stat. 786 (2011) and a notice in 79 *Federal Register* 36662-65 (June 30, 2014). The owner is paying a maintenance fee of \$155 for the assessment year beginning September 1, 2017. Also enclosed is a copy of the Certification of Payment of Maintenance Fee in Lieu of Affidavit of Annual Assessment Work to be recorded with the Cochise County Recorder's Office.

Please return a date-stamped copy of this letter and the affidavit along with the receipt for payment to this office.

Thank you for your assistance and please feel free to contact me or John C. Lacy with any questions or concerns.

Sincerely,

Katheryn A. Smith, CP
Certified Paralegal

Encl.

I:\FILES\DOCS\ALPH02\290118\I.TRV\IN5393.DOCX

AT 9/7/17

3965663

After recording, please return to:

John C. Lacy
DeConcini McDonald Yetwin & Lacy, P.C.
2525 E. Broadway Blvd., #200
Tucson, AZ 85716

STATE OF ARIZONA)
) ss:
County of Pima)

RECEIVED
BLM AZ STATE OFFICE
2017 AUG 29 A 10: 51
PHOENIX, ARIZONA

CERTIFICATION OF PAYMENT OF MAINTENANCE FEE
IN LIEU OF AFFIDAVIT OF ANNUAL ASSESSMENT WORK

John C. Lacy, being first duly sworn, deposes and says that:

1. He is an agent for the legal or beneficial owner of the unpatented lode mining claims listed in Parts I, II and III of appendix "Exhibit A" situated in Cochise County, Arizona (the "Claims"), the location notices of which are of record in said county, and in the records of the Arizona State Office of the Bureau of Land Management under the file numbers indicated in the attached Exhibit A.

2. Pursuant to the 30 U.S.C. § 28f(a), as adjusted by 30 U.S.C. § 28j(c) and implemented by notice in 74 *Federal Register* 30959-62 (June 29, 2009) and as amended by the Consolidated Appropriations Act 2012, Pub. L. No. 112-74, 125 Stat. 786 (2011), and a notice in 79 *Federal Register* 36662-65 (June 30, 2014), the owner has paid a maintenance fee of \$155 per claim for the assessment year beginning September 1, 2017. This Certificate is in lieu of an affidavit of performance of annual assessment work or notice of intent to hold.

3. The name legal or beneficial owner of the claims is as follows:


- Part I: Alpha Calcit Arizona Ltd;
- Part II: Claims held under an agreement with the Dale Tapia et al, the owner thereof by Alpha Calcit Arizona Ltd;
- Part III: Alpha Carefree Ltd.

The address for the respective owners of the claims is in care of DeConcini McDonald Yetwin & Lacy, P.C., 2525 E. Broadway Blvd., Suite 200, Tucson, AZ 85716.

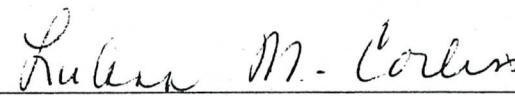
THIS IS A CHANGE OF ADDRESS FOR PARTS I AND II AND IS NOT A CHANGE OF ADDRESS FOR THE CLAIM DESCRIBED IN PART III.


4. The Claims are held and claimed by the owner for the valuable mineral contained therein.

DATED this 25th day of August, 2017.

By: 
John C. Lacy

Sworn to and subscribed before me this 25th day of August, 2017, by John C. Lacy, Agent.


Notary Public



RECEIVED
BLM AZ STATE OFFICE
2017 AUG 29 A 10:51
PHOENIX, ARIZONA

EXHIBIT A

Part I:

The following unpatented placer mining claims are located in Section 33, Township 16 South, Range 23 East, G&SR Meridian, Cochise County, Arizona:

Claimant Name	Claim Name	Location Date	BLM AMC Number
Alpha Calcit Arizona LTD	ACA 5	8/16/2001	355760
Alpha Calcit Arizona LTD	ACA 6	8/16/2001	355761
Alpha Calcit Arizona LTD	ACA 7	8/16/2001	355762
Alpha Calcit Arizona LTD	ACA 8	8/16/2001	355763
Alpha Calcit Arizona LTD	ACA 9	8/16/2001	355764
Alpha Calcit Arizona LTD	ACA 10	8/16/2001	355765
Alpha Calcit Arizona LTD	ACA 11	8/16/2001	355766
Alpha Calcit Arizona LTD	ACA 12	8/16/2001	355767
Alpha Calcit Arizona LTD	ACA 13	8/16/2001	355768
Alpha Calcit Arizona LTD	ACA 14	8/16/2001	355769
Alpha Calcit Arizona LTD	ACA 15	8/16/2001	355770
Alpha Calcit Arizona LTD	ACA 16	8/16/2001	355771
Alpha Calcit Arizona LTD	ACA 17	8/16/2001	355772

PHOENIX, ARIZONA

2017 AUG 29 A 10: 51

RECEIVED
BLM AZ STATE OFFICE

Part II:

The following unpatented placer mining claims are located in Section 33, Township 16 South, Range 23 East, G&SR Meridian, Cochise County, Arizona:

Claimant Name	Claim Name	Location Date	BLM AMC Number
Dale Tapia et al	Godfather 1	11/30/1993	328616
Dale Tapia et al	Godfather 2	11/30/1993	328617
Dale Tapia et al	Godfather 3	11/30/1993	328618

Part III:

The following unpatented lode mining claim is located in Section 9, Township 17 South, Range 23 East, G&SR Meridian, Cochise County, Arizona:

Claimant Name	Claim Name	Location Date	BLM AMC Number
Alpha Carefree LTD	ALPS #1	4/10/2009	396624

I:\FILES\DOCS\ALPH02\290118\AFFADAVI\1IN7038.DOC

RECEIVED
BLM AZ STATE OFFICE
2011 AUG 29 A 10:51
PHOENIX, ARIZONA

United States Department of the Interior
Bureau of Land Management
 DIV OF LANDS, MINRLS & ENERGY
 ONE N CENTRAL AVE
 PHOENIX, AZ 85004 -4427
 Phone: 602-417-9200

Receipt

No: 3965663

Transaction #: 4075547	
Date of Transaction: 08/30/2017	
CUSTOMER:	
DECONCINI MCDONALD YETWIN & LACY P C 2525 E BROADWAY BLVD STE 200 TUCSON, AZ 85716-5350 US	

LINE #	QTY	DESCRIPTION	REMARKS	UNIT PRICE	TOTAL
1	1.00	LOCATABLE MINERALS / MINING CLAIMS-NOT NEW-UNADJUD, ONE AUTH NO. ONLY / MINING CLAIM MONEY RECEIVED CASES: AMC355760/\$3470.00	MAINT 2018/22 POL 2017/6 WAV SUSPENSE/1	- n/a -	3470.00
2	1.00	SUSPENSE, MISCELLANEOUS / SUSPENSE, MISCELLANEOUS / TEMPORARY HOLD (1 WEEK ONLY)		465.00	465.00
TOTAL:					\$3,935.00

PAYMENT INFORMATION			
1	AMOUNT:	3410.00	POSTMARKED: 08/28/2017
	TYPE:	CHECK	RECEIVED: 08/29/2017
	CHECK NO:	006304	
	NAME:	DECONCINI MCDONALD YETWIN & LACY INC 2525 E BROADWAY BLVD STE 200 TUCSON AZ. 85716-5350 US	
2	AMOUNT:	60.00	POSTMARKED: 08/28/2017
	TYPE:	CHECK	RECEIVED: 08/29/2017
	CHECK NO:	065652	
	NAME:	DECONCINI MCDONALD YETWIN & LACY 2525 E BROADWAY BLVD STE 200 TUCSON AZ 85716-5350 US	
3	AMOUNT:	465.00	POSTMARKED: 08/28/2017
	TYPE:	CHECK	RECEIVED: 08/29/2017
	CHECK NO:	065653	

NAME:	DECONCINI MCDONALD YETWIN & LACY 2525 E BROADWAY BLVD STE 200 TUCSON AZ 85716-5350 US
-------	---

REMARKS

This receipt was generated by the automated BLM Collections and Billing System and is a paper representation of a portion of the official electronic record contained therein.

UNITED STATES
DEPARTMENT OF THE INTERIOR
BUREAU OF LAND MANAGEMENT

440

Print

Clear

AMC117939
116235

MAINTENANCE FEE WAIVER CERTIFICATION

[Handwritten signature]

FORM APPROVED
OMB NO. 1004-0114
Expires:

SEE INSTRUCTIONS ON PAGE 2

1. This small miner waiver is filed for the assessment year beginning on September 1, 2017 and ending on September 1, 2018.
2. The undersigned and all related parties owned ten or fewer mining claims, mill, or tunnel sites located and maintained on Federal lands in the United States of America on September 1, 2017.
3. The undersigned have performed the assessment work required by law for each mining claim listed prior to filing this waiver and understand that by filing this form, the undersigned must file an affidavit of assessment work with the Bureau of Land Management (BLM) by the December 30th following the filing of this waiver.
4. The undersigned understand that if the assessment work obligation has not yet come due under 30 U.S.C. 28 (for those claims in their first assessment year only), a notice of intent to hold reciting this condition must be recorded by the December 30th following the filing of this waiver.
5. The undersigned understand that mill and tunnel sites may also be listed on this waiver and be waived from payment of the maintenance fee, and that a notice of intent to hold for these sites is required to be filed with the BLM by the December 30th following the filing of this waiver.
6. The undersigned understand and acknowledge that pursuant to 43 U.S.C. 1212 and 18 U.S.C. 1001, the filing or recording of a false, fictitious, or fraudulent document with the BLM may result in a fine of up to \$250,000, a prison term not to exceed five years, or both.
7. The mining claims, mill or tunnel sites for which this waiver from payment of the maintenance fees is requested are:

CLAIM OR SITE NAME	BLM RECORDATION SERIAL NUMBER
1. Silver Bell #22	117968
2. Silver Bell #23	117969
3. Silver Bell #24	117970
4. Blue Bell #1	116235
5. Blue Bell #2	116236
6.	
7.	
8.	
9.	
10.	

RECEIVED
BLM / PHOENIX OFFICE
2017 AUG 29 A 10:55
PHOENIX, ARIZONA

The owner(s) (claimants) of the above mining claims and sites are:

Kent Dobbins
(Owner's Name - Please Print)

Kent Dobbins, DECEASED, By Joel D. Adams
(Owner's Signature)

P. O. Box 1630
(Owner's Mailing Address)

Dolan Springs AZ 86441
(City) (State) (Zip Code)

(Owner's Name - Please Print)

(Owner's Signature)

(Owner's Mailing Address)

(City) (State) (Zip Code)

(Owner's Name - Please Print)

(Owner's Signature)

(Owner's Mailing Address)

(City) (State) (Zip Code)

(Owner's Name - Please Print)

(Owner's Signature)

(Owner's Mailing Address)

(City) (State) (Zip Code)

(Continued on page 2)

3965663

2475483
ENTERED
SEP 12 2017
BY: *[Signature]*

CURED BY DEATH CERTIFICATE
AND COPY OF WILL. for

[Handwritten initials]

(Owner's Name - Please Print)

(Owner's Signature)

(Owner's Mailing Address)

(City)

(State)

(Zip Code)

(Owner's Name - Please Print)

(Owner's Signature)

(Owner's Mailing Address)

(City)

(State)

(Zip Code)

(Owner's Name - Please Print)

(Owner's Signature)

(Owner's Mailing Address)

(City)

(State)

(Zip Code)

(Owner's Name - Please Print)

(Owner's Signature)

(Owner's Mailing Address)

(City)

(State)

(Zip Code)

18 U.S.C. 1001 and 43 U.S.C. 1212 make it a crime for any person knowingly and willfully to make to any department or agency of the United States any false, fictitious or fraudulent statements or representations as to any matter within its jurisdiction.

INSTRUCTIONS

1. This certification is made under the provisions of 43 U.S.C. § 1744 and 30 U.S.C. §28-28k and the regulations thereunder (43 CFR Part 3830).
2. The claimant(s) must fill in the dates in paragraph 1 for the beginning and ending of the assessment year for which this waiver is sought.
3. The claimant(s) must fill in the date in paragraph 2 for the beginning of the assessment year for which this waiver is sought.
4. All claim and site names and BLM serial numbers must be listed for the mining claims, mill sites, and tunnel sites for which the waiver is sought.
5. All owners of the mining claims, mill sites, and tunnel sites and their addresses must be given.
6. This waiver form must be signed by all the claimants or their designated agent, in original form. If an agent is designated, a notarized designation of agent, signed by all of the claimants with proper address given, must be submitted with this waiver.
7. This form must be filed no later than September 1st for the upcoming assessment year in the BLM State Office where the mining claims or sites are recorded, or the waiver cannot be granted by the BLM. (Example: To obtain a waiver for the assessment year 2012, which begins on September 1, 2011, you must qualify for and file for a waiver no later than September 1, 2011, in the proper BLM State Office.)
8. For all mining claims which require assessment work, you must record an affidavit of labor on or before the December 30th immediately following the filing of this waiver. For all other mining claims or sites waived, you must record a notice of intent to hold on or before the December 30th immediately following the filing of this waiver.
9. Mill and tunnel sites may also be listed on this waiver and be waived from payment of the maintenance fee. A notice of intent to hold for these sites is required to be filed by the December 30th following the filing of this waiver.

PHOENIX ARIZONA
 2011 AUG 2
 BLM ARIZONA STATE OFFICE
 RECEIVED
 A 10:52
 FOR OFFICIAL USE ONLY

UNITED STATES
DEPARTMENT OF THE INTERIOR
BUREAU OF LAND MANAGEMENT

MAINTENANCE FEE WAIVER CERTIFICATION

FORM APPROVED
OMB NO. 1004-0114
Expires: January 31, 2020

SEE INSTRUCTIONS ON PAGE 2

1. This small miner waiver is filed for the assessment year beginning on September 1, 2017 and ending on September 1, 2018.
2. The undersigned and all related parties owned ten or fewer mining claims, mill, or tunnel sites located and maintained on Federal lands in the United States of America on September 1, 2017.
3. The undersigned have performed the assessment work required by law for each mining claim listed prior to filing this waiver and understand that by filing this form, the undersigned must file an affidavit of assessment work with the Bureau of Land Management (BLM) by the December 30th following the filing of this waiver.
4. The undersigned understand that if the assessment work obligation has not yet come due under 30 U.S.C. 28 (for those claims in their first assessment year only), a notice of intent to hold reciting this condition must be recorded by the December 30th following the filing of this waiver.
5. The undersigned understand that mill and tunnel sites may also be listed on this waiver and be waived from payment of the maintenance fee, and that a notice of intent to hold for these sites is required to be filed with the BLM by the December 30th following the filing of this waiver.
6. The undersigned understand and acknowledge that pursuant to 43 U.S.C. 1212 and 18 U.S.C. 1001, the filing or recording of a false, fictitious, or fraudulent document with the BLM may result in a fine of up to \$250,000, a prison term not to exceed five years, or both.
7. The mining claims, mill or tunnel sites for which this waiver from payment of the maintenance fees is requested are:

CLAIM OR SITE NAME	BLM RECORDATION SERIAL NUMBER
1. Tiger Bell #10	116264
2. Tiger Bell #11	116265
3. Tiger Bell #12	116266
4. Tiger Bell #13	116267
5. Tiger Bell #14	116268
6. Blue Bell #10	116244
7. Blue Bell #11	116245
8.	
9.	
10.	

The owner(s) (claimants) of the above mining claims and sites are:

Pamela A. Chirgwin

(Owner's Name - Please Print)

X Pamela A. Chirgwin

(Owner's Signature)

3681 Morrow Road

(Owner's Mailing Address)

Huntington

(City)

WV

(State)

25701

(Zip Code)

(Owner's Name - Please Print)

(Owner's Signature)

(Owner's Mailing Address)

(City)

(State)

(Zip Code)

(Owner's Name - Please Print)

(Owner's Signature)

(Owner's Mailing Address)

(City)

(State)

(Zip Code)

(Owner's Name - Please Print)

(Owner's Signature)

(Owner's Mailing Address)

(City)

(State)

(Zip Code)

(Continued on page 2)

ENTERED
SEP 11 2017
BY: [Signature]

RECEIVED
BLM STATE OFFICE
PHOENIX, ARIZONA
2017 AUG 23 P 2:18

NW
R

(Owner's Name - Please Print)	(Owner's Signature)
(Owner's Mailing Address)	(City) (State) (Zip Code)
(Owner's Name - Please Print)	(Owner's Signature)
(Owner's Mailing Address)	(City) (State) (Zip Code)
(Owner's Name - Please Print)	(Owner's Signature)
(Owner's Mailing Address)	(City) (State) (Zip Code)
(Owner's Name - Please Print)	(Owner's Signature)
(Owner's Mailing Address)	(City) (State) (Zip Code)

18 U.S.C. 1001 and 43 U.S.C. 1212 make it a crime for any person knowingly and willfully to make to any department or agency of the United States any false, fictitious or fraudulent statements or representations as to any matter within its jurisdiction.

INSTRUCTIONS

1. This certification is made under the provisions of 43 U.S.C. § 1744 and 30 U.S.C. §28-28k and the regulations thereunder (43 CFR Part 3830).
2. The claimant(s) must fill in the dates in paragraph 1 for the beginning and ending of the assessment year for which this waiver is sought.
3. The claimant(s) must fill in the date in paragraph 2 for the beginning of the assessment year for which this waiver is sought.
4. All claim and site names and BLM serial numbers must be listed for the mining claims, mill sites, and tunnel sites for which the waiver is sought.
5. All owners of the mining claims, mill sites, and tunnel sites and their addresses must be given.
6. This waiver form must be signed by all the claimants or their designated agent, in original form. If an agent is designated, a notarized designation of agent, signed by all of the claimants with proper address given, must be submitted with this waiver.
7. This form must be filed no later than September 1st for the upcoming assessment year in the BLM State Office where the mining claims or sites are recorded, or the waiver cannot be granted by the BLM. (Example: To obtain a waiver for the assessment year 2012, which begins on September 1, 2011, you must qualify for and file for a waiver no later than September 1, 2011, in the proper BLM State Office.)
8. For all mining claims which require assessment work, you must record an affidavit of labor on or before the December 30th immediately following the filing of this waiver. For all other mining claims or sites waived, you must record a notice of intent to hold on or before the December 30th immediately following the filing of this waiver.
9. Mill and tunnel sites may also be listed on this waiver and be waived from payment of the maintenance fee. A notice of intent to hold for these sites is required to be filed by the December 30th following the filing of this waiver.

PHOENIX, ARIZONA
 2011 AUG 23 P 2:48
 RECEIVED BLM AZ STATE OFFICE

FOR OFFICIAL USE ONLY

UNITED STATES
DEPARTMENT OF THE INTERIOR
BUREAU OF LAND MANAGEMENT

MAINTENANCE FEE WAIVER CERTIFICATION

SEE INSTRUCTIONS ON PAGE 2

330
JMC

AMC 107667
116235

FORM APPROVED
OMB NO. 1004-0114
Expires: January 31, 2020

1. This small miner waiver is filed for the assessment year beginning on September 1, 2017 and ending on September 1, 2018.
2. The undersigned and all related parties owned ten or fewer mining claims, mill, or tunnel sites located and maintained on Federal lands in the United States of America on September 1, 2017.
3. The undersigned have performed the assessment work required by law for each mining claim listed prior to filing this waiver and understand that by filing this form, the undersigned must file an affidavit of assessment work with the Bureau of Land Management (BLM) by the December 30th following the filing of this waiver.
4. The undersigned understand that if the assessment work obligation has not yet come due under 30 U.S.C. 28 (for those claims in their first assessment year only), a notice of intent to hold reciting this condition must be recorded by the December 30th following the filing of this waiver.
5. The undersigned understand that mill and tunnel sites may also be listed on this waiver and be waived from payment of the maintenance fee, and that a notice of intent to hold for these sites is required to be filed with the BLM by the December 30th following the filing of this waiver.
6. The undersigned understand and acknowledge that pursuant to 43 U.S.C. 1212 and 18 U.S.C. 1001, the filing or recording of a false, fictitious, or fraudulent document with the BLM may result in a fine of up to \$250,000, a prison term not to exceed five years, or both.
7. The mining claims, mill or tunnel sites for which this waiver from payment of the maintenance fees is requested are:

CLAIM OR SITE NAME	BLM RECORDATION SERIAL NUMBER
1. Blue Bell #3	✓ 116237
2. Blue Bell #4	116238
3. Blue Bell #5	116239
4. Blue Bell #6	116240
5. Blue Bell #7	116241
6. Blue Bell #8	116242
7. Jumpin Jack #8	107674
8. Jumpin Jack #9	107675
9. Jumpin Jack #10	107676
10.	

The owner(s) (claimants) of the above mining claims and sites are:

Brendan Galyean *Grandson*

 (Owner's Name - Please Print)
 230 Whitetail Drive

 (Owner's Mailing Address)

Brendan Galyean

 (Owner's Signature)
 Walnut Shade MO 65771

 (City) (State) (Zip Code)

 (Owner's Name - Please Print)

 (Owner's Mailing Address)

 (Owner's Signature)

 (City) (State) (Zip Code)

 (Owner's Name - Please Print)

 (Owner's Mailing Address)

 (Owner's Signature)

 (City) (State) (Zip Code)

 (Owner's Name - Please Print)

 (Owner's Mailing Address)

 (Owner's Signature)

 (City) (State) (Zip Code)

483
 ENTERED
 SEP 11 2017
 BY: *[Signature]*

RECEIVED
 PHOENIX, ARIZONA
 2017 AUG 23 P 2:40
 BLM AT STATE OFFICE

nmw
[Signature]

(Owner's Name - Please Print)	(Owner's Signature)		
(Owner's Mailing Address)	(City)	(State)	(Zip Code)
(Owner's Name - Please Print)	(Owner's Signature)		
(Owner's Mailing Address)	(City)	(State)	(Zip Code)
(Owner's Name - Please Print)	(Owner's Signature)		
(Owner's Mailing Address)	(City)	(State)	(Zip Code)
(Owner's Name - Please Print)	(Owner's Signature)		
(Owner's Mailing Address)	(City)	(State)	(Zip Code)

18 U.S.C. 1001 and 43 U.S.C. 1212 make it a crime for any person knowingly and willfully to make to any department or agency of the United States any false, fictitious or fraudulent statements or representations as to any matter within its jurisdiction.

INSTRUCTIONS

1. This certification is made under the provisions of 43 U.S.C. § 1744 and 30 U.S.C. §28-28k and the regulations thereunder (43 CFR Part 3830).
2. The claimant(s) must fill in the dates in paragraph 1 for the beginning and ending of the assessment year for which this waiver is sought.
3. The claimant(s) must fill in the date in paragraph 2 for the beginning of the assessment year for which this waiver is sought.
4. All claim and site names and BLM serial numbers must be listed for the mining claims, mill sites, and tunnel sites for which the waiver is sought.
5. All owners of the mining claims, mill sites, and tunnel sites and their addresses must be given.
6. This waiver form must be signed by all the claimants or their designated agent, in original form. If an agent is designated, a notarized designation of agent, signed by all of the claimants with proper address given, must be submitted with this waiver.
7. This form must be filed no later than September 1st for the upcoming assessment year in the BLM State Office where the mining claims or sites are recorded, or the waiver cannot be granted by the BLM. (Example: To obtain a waiver for the assessment year 2012, which begins on September 1, 2011, you must qualify for and file for a waiver no later than September 1, 2011, in the proper BLM State Office.)
8. For all mining claims which require assessment work, you must record an affidavit of labor on or before the December 30th immediately following the filing of this waiver. For all other mining claims or sites waived, you must record a notice of intent to hold on or before the December 30th immediately following the filing of this waiver.
9. Mill and tunnel sites may also be listed on this waiver and be waived from payment of the maintenance fee. A notice of intent to hold for these sites is required to be filed by the December 30th following the filing of this waiver.

RECEIVED
 BLM AZ STATE OFFICE
 2017 AUG 23 P 2:48
 PHOENIX, ARIZONA

FOR OFFICIAL USE ONLY

AMC 116235

Form 3830-2
(January 2017)

UNITED STATES
DEPARTMENT OF THE INTERIOR
BUREAU OF LAND MANAGEMENT
MAINTENANCE FEE WAIVER CERTIFICATION

338 JME

FORM APPROVED
OMB NO. 1004-0114
Expires: January 31, 2020

SEE INSTRUCTIONS ON PAGE 2

1. This small miner waiver is filed for the assessment year beginning on September 1, 2017 and ending on September 1, 2018.
2. The undersigned and all related parties owned ten or fewer mining claims, mill, or tunnel sites located and maintained on Federal lands in the United States of America on September 1, 2017.
3. The undersigned have performed the assessment work required by law for each mining claim listed prior to filing this waiver and understand that by filing this form, the undersigned must file an affidavit of assessment work with the Bureau of Land Management (BLM) by the December 30th following the filing of this waiver.
4. The undersigned understand that if the assessment work obligation has not yet come due under 30 U.S.C. 28 (for those claims in their first assessment year only), a notice of intent to hold reciting this condition must be recorded by the December 30th following the filing of this waiver.
5. The undersigned understand that mill and tunnel sites may also be listed on this waiver and be waived from payment of the maintenance fee, and that a notice of intent to hold for these sites is required to be filed with the BLM by the December 30th following the filing of this waiver.
6. The undersigned understand and acknowledge that pursuant to 43 U.S.C. 1212 and 18 U.S.C. 1001, the filing or recording of a false, fictitious, or fraudulent document with the BLM may result in a fine of up to \$250,000, a prison term not to exceed five years, or both.
7. The mining claims, mill or tunnel sites for which this waiver from payment of the maintenance fees is requested are:

CLAIM OR SITE NAME	BLM RECORDATION SERIAL NUMBER
1. Blue Bell #9	✓ 116243
2. Blue Bell #12	116246
3. Blue Bell #13	116247
4. Blue Bell #14	116248
5. Blue Bell #15	116249
6. Blue Bell #16	116250
7. Blue Bell #17	116251
8. Blue Bell #18	116252
9. Blue Bell #19	116253
10. Blue Bell #20	116254

The owner(s) (claimants) of the above mining claims and sites are:

Kenna B. Libertoski

(Owner's Name - Please Print)

PO Box 1336

(Owner's Mailing Address)

Kenna B Libertoski

(Owner's Signature)

Springfield MO 65801

(City) (State) (Zip Code)

(Owner's Name - Please Print)

(Owner's Mailing Address)

(Owner's Signature)

(City) (State) (Zip Code)

(Owner's Name - Please Print)

(Owner's Mailing Address)

(Owner's Signature)

(City) (State) (Zip Code)

(Owner's Name - Please Print)

(Owner's Mailing Address)

(Owner's Signature)

(City) (State) (Zip Code)

489
ENTERED
SEP 11 2017
BY: *[Signature]*

RECEIVED
AT STATE OFFICE
2017 AUG 23 9:59
PHOENIX, ARIZONA

(Continued on page 2)

[Handwritten mark]

_____ (Owner's Name - Please Print)	_____ (Owner's Signature)		
_____ (Owner's Mailing Address)	_____ (City)	_____ (State)	_____ (Zip Code)

_____ (Owner's Name - Please Print)	_____ (Owner's Signature)		
_____ (Owner's Mailing Address)	_____ (City)	_____ (State)	_____ (Zip Code)

_____ (Owner's Name - Please Print)	_____ (Owner's Signature)		
_____ (Owner's Mailing Address)	_____ (City)	_____ (State)	_____ (Zip Code)

_____ (Owner's Name - Please Print)	_____ (Owner's Signature)		
_____ (Owner's Mailing Address)	_____ (City)	_____ (State)	_____ (Zip Code)

18 U.S.C. 1001 and 43 U.S.C. 1212 make it a crime for any person knowingly and willfully to make to any department or agency of the United States any false, fictitious or fraudulent statements or representations as to any matter within its jurisdiction.

INSTRUCTIONS

1. This certification is made under the provisions of 43 U.S.C. § 1744 and 30 U.S.C. §28-28k and the regulations thereunder (43 CFR Part 3830).
2. The claimant(s) must fill in the dates in paragraph 1 for the beginning and ending of the assessment year for which this waiver is sought.
3. The claimant(s) must fill in the date in paragraph 2 for the beginning of the assessment year for which this waiver is sought.
4. All claim and site names and BLM serial numbers must be listed for the mining claims, mill sites, and tunnel sites for which the waiver is sought.
5. All owners of the mining claims, mill sites, and tunnel sites and their addresses must be given.
6. This waiver form must be signed by all the claimants or their designated agent, in original form. If an agent is designated, a notarized designation of agent, signed by all of the claimants with proper address given, must be submitted with this waiver.
7. This form must be filed no later than September 1st for the upcoming assessment year in the BLM State Office where the mining claims or sites are recorded, or the waiver cannot be granted by the BLM. (Example: To obtain a waiver for the assessment year 2012, which begins on September 1, 2011, you must qualify for and file for a waiver no later than September 1, 2011, in the proper BLM State Office.)
8. For all mining claims which require assessment work, you must record an affidavit of labor on or before the December 30th immediately following the filing of this waiver. For all other mining claims or sites waived, you must record a notice of intent to hold on or before the December 30th immediately following the filing of this waiver.
9. Mill and tunnel sites may also be listed on this waiver and be waived from payment of the maintenance fee. A notice of intent to hold for these sites is required to be filed by the December 30th following the filing of this waiver.

PHOENIX, ARIZONA
 2011 AUG 23 P 1:59
 RECEIVED BLM AZ STATE OFFICE

FOR OFFICIAL USE ONLY

AMC116235

When Recorded Return Document to:
Donald Stewart
1837 W Camino Ln
Springfield, MO 65810

FEE# 2017040250

OFFICIAL RECORDS
OF MOHAVE COUNTY
KRISTI BLAIR,
COUNTY RECORDER



08/23/2017 08:51 AM Fee: \$15.00

PAGE: 1 of 2

Check here is this is a change of address.
Telephone: _____
E-mail address: _____

AFFIDAVIT OF PERFORMANCE OF ANNUAL WORK

1. State of Arizona, County of MOHAVE ss:
2. I (Name) KENNA B. LIBERTOSKI
3. Reside at (Address) P O BOX 1336

City SPRINGFIELD County GREENE

RECEIVED
M AZ STATE OFFICE
2011 AUG 23 P 2: 22
PHOENIX, ARIZONA
BLM
Date
Stamp

State MO Zip 65810 being duly sworn, depose and say that I am a citizen of the United States, more than eighteen years of age, and that all of the facts set forth in this affidavit, subject to the provisions and penalties of 18 U.S.C. 1001 pertaining to the filing of false, fictitious, or fraudulent statements with the United States, are true and correct according to the best of my knowledge, information and belief.
4. Owner's name and address (If not shown in Items 1-3 above). _____

5. That I am personally acquainted with the mining claim(s). The work and improvements were made by and at the expense of the owner(s) of said claim(s). Said contiguous group of claims, listed on this document, are situated in the WEAVER (optional) Mining District; MOHAVE County, Arizona.

116243
116246

Line No.	AMC NUMBER	CLAIM/SITE NAME	COUNTY RECORDER DATA (If available)	TWP	RNG	SEC
2	116243	BLUE BELL #9	DKT / PG: 672 / 969 & 970	26N	20W	19 & 30
3	116247	BLUE BELL #12	DKT / PG: 672 / 975 & 976	26N	20W	19 & 30
3	116247	BLUE BELL #13	DKT / PG: 672 / 977 & 978	26N	20W	19 & 30
4	116248	BLUE BELL #14	DKT / PG: 672 / 979 & 980	26N	20W	19 & 30
5	116249	BLUE BELL #15	DKT / PG: 672 / 981 & 982	26N	20W	19 & 30
6	116250	BLUE BELL #16	DKT / PG: 672 / 983 & 984	26N	20W	19 & 30

ENTERED
AUG 25 2017
BY: _____

Form: MCF108
Revised July 2014
Page 1 of 2

RECEIVED
 ARIZONA STATE OFFICE
 PHOENIX, ARIZONA
 2011 AUG 23 P 2:22
 BLM
 Date
 Stamp

			TWP	RNG	SEC
7	116251	BLUE BELL #17	DKT / PG: 672 / 985 & 986	26N	20W 19 & 30
8	116252	BLUE BELL #18	DKT / PG: 672 / 987 & 988	26N	20W 19 & 30
9	116253	BLUE BELL #19	DKT / PG: 672 / 989 & 990	26N	20W 19 & 30
10	116254	BLUE BELL #20	DKT / PG: 672 / 991 & 992	26N	20W 19 & 30

6. That between the dates starting at 12 o'clock noon on September 1, 20 16 and ending at 12 o'clock noon on September 1, 20 17 at least \$ 1,000.00 dollars worth of work and improvements were done and performed upon said claim(s) or upon one or more of a contiguous group of claims for the benefit of all, wholly or partly outside of a contiguous group of claims for the benefit of all, not including the location work.

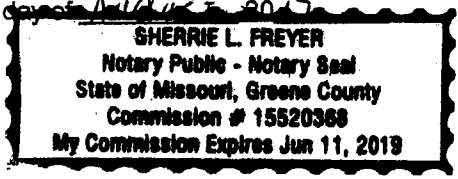
7. That the following persons were employed to perform the work and improvements described herein: Kent Dobbins, Alan Zinnert, Dennis Macklin, Don Stewart, Randy Wittle, Paul Wynkoop and others.

8. That the work and improvements performed were: Repaired & graded roads to claims. Removed ore from claims for processing & analytical research using pick & shovel, buckets & barrels, backhoe, truck and trailer.

9. Dated: _____ Signature: Kenna B. Substanti

SUBSCRIBED AND SWORN TO before me, a Notary Public, this 21 day of August, 2017

By: Sherrie L. Freyer
 Notary Public SHERRIE L. FREYER
 My Commission Expires 06-11-19



Bureau of Land Management
 Arizona State Office
www.blm.gov/az

No. of Claims: 10 x \$10 = 100
 Check No.: 343315 Init. MLL
 Receipt No.: 3953238
 For BLM Use Only

United States Department of the Interior
Bureau of Land Management
 DIV OF LANDS, MINRLS & ENERGY
 ONE N CENTRAL AVE
 PHOENIX, AZ 85004 -4427
 Phone: 602-417-9200

Receipt

No: 3953238

Transaction #: 4062976	
Date of Transaction: 08/23/2017	
CUSTOMER:	
KENNA B LIBERTOSKI PO BOX 1336 SPRINGFIELD,MO 65801-1336 US	

LINE #	QTY	DESCRIPTION	REMARKS	UNIT PRICE	TOTAL
1	1.00	LOCATABLE MINERALS / MINING CLAIMS- NOT NEW-UNADJUD,ONE AUTH NO. ONLY / MINING CLAIM MONEY RECEIVED CASES: AMC116250/\$100.00	POL 2017/10 WAV	- n/a -	100.00
TOTAL:					\$100.00

PAYMENT INFORMATION			
1	AMOUNT:	100.00	POSTMARKED: N/A
	TYPE:	CHECK	RECEIVED: 08/23/2017
	CHECK NO:	343315	
	NAME:	LIBERTOSKI, KENNA B PO BOX 1336 SPRINGFIELD MO 65801-1336 US	

REMARKS

This receipt was generated by the automated BLM Collections and Billing System and is a paper representation of a portion of the official electronic record contained therein.

Amc107667
116235

When Recorded Return Document to:
BRENDAN GALYEAN
230 WHITETAIL DRIVE
WALNUT SHADE, MO 65771

FEE# 2017040254

OFFICIAL RECORDS
OF MOHAVE COUNTY
KRISTI BLAIR,
COUNTY RECORDER



08/23/2017 08:51 AM Fee: \$15.00
PAGE: 1 of 2

Check here is this is a change of address.
Telephone: _____
E-mail address: _____

AFFIDAVIT OF PERFORMANCE OF ANNUAL WORK

1. State of Arizona, County of MOHAVE ss:
2. I (Name) BRENDAN GALYEAN
3. Reside at (Address) 230 WHITETAIL DRIVE

City WALNUT SHADE County _____

RECEIVED
PHOENIX, ARIZONA
2017 AUG 23 P 1:59
BLM
Date
Stamp

State MO Zip 65771 being duly sworn, depose and say that I am a citizen of the United States, more than eighteen years of age, and that all of the facts set forth in this affidavit, subject to the provisions and penalties of 18 U.S.C. 1001 pertaining to the filing of false, fictitious, or fraudulent statements with the United States, are true and correct according to the best of my knowledge, information and belief.

4. Owner's name and address (If not shown in Items 1-3 above) _____

5. That I am personally acquainted with the mining claim(s). The work and improvements were made by and at the expense of the owner(s) of said claim(s). Said contiguous group of claims, listed on this document, are situated in the

WEAVER (optional) Mining District; MOHAVE County, Arizona.

Line No.	AMC NUMBER	CLAIM/SITE NAME	COUNTY RECORDER DATA (If available)	TWP	RNG	SEC
1	116237	BLUE BELL #3	DKT / PG: 672 / 957 & 958	26N	20W	30
2	116238	BLUE BELL #4	DKT / PG: 672 / 959 & 960	26N	20W	30
3	116239	BLUE BELL #5	DKT / PG: 672 / 961 & 962	26N	20W	30
4	116240	BLUE BELL #6	DKT / PG: 672 / 963 & 964	26N	20W	30
5	116241	BLUE BELL #7	DKT / PG: 672 / 965 & 966	26N	20W	30
6	116242	BLUE BELL #8	DKT / PG: 672 / 967 & 968	26N	20W	30

Form: MCF108
Revised July 2014
Page 1 of 2

ENTERED
AUG 24 2017
BY: *[Signature]*

RECEIVED
 ARIZONA STATE OFFICE
 2011 AUG 23 P 1:59
 PHOENIX, ARIZONA

BLM
 Date
 Stamp

				TWP	RNG	SEC
7	107674	JUMPIN JACK #8	DKT / PG: 644 / 106 & 107	26N	20 & 21W	30
8	107675	JUMPIN JACK #9	DKT / PG: 644 / 108 & 109	26N	20 & 21W	30
9	107675 ⁶	JUMPIN JACK #10	DKT / PG: 644 / 110 & 111	26N	20 & 21W	30
10						

6. That between the dates starting at 12 o'clock noon on September 1, 20 16 and ending at 12 o'clock noon on September 1, 20 17 at least \$ 900.00 dollars worth of work and improvements were done and performed upon said claim(s) or upon one or more of a contiguous group of claims for the benefit of all, wholly or partly outside of a contiguous group of claims for the benefit of all, not including the location work.

7. That the following persons were employed to perform the work and improvements described herein: Kent Dobbins, Alan Zinnert, Dennis Macklin, Don Stewart, Randy Wittle, Paul Wynkoop and others.

8. That the work and improvements performed were: Repaired & graded roads to claims. Removed ore from claims for processing and analytical research using pick & shovel, buckets & barrels, backhoe, truck and trailer.

9. Dated: _____ Signature: Brendan Bohyan

SUBSCRIBED AND SWORN TO before me, a Notary Public, this 21 day of AUGUST 20 17

By: Sherrie L. Freyer

Notary Public SHERRIE L. FREYER

My Commission Expires 06-11-19

SHERRIE L. FREYER
 Notary Public - Notary Seal
 State of Missouri, Greene County
 Commission # 15520368
 My Commission Expires Jun 11, 2019

Bureau of Land Management
 Arizona State Office
www.blm.gov/az

No. of Claims: 9 x \$10 = 90
 Check No.: 343320 init. MLL
 Receipt No.: 3953147
 For BLM Use Only

United States Department of the Interior
Bureau of Land Management
 DIV OF LANDS, MINRLS & ENERGY
 ONE N CENTRAL AVE
 PHOENIX, AZ 85004 -4427
 Phone: 602-417-9200

Receipt

No: 3953147

Transaction #: 4062885	
Date of Transaction: 08/23/2017	
CUSTOMER:	
BRENDAN GALYEAN 230 WHITETAIL DR WALNUT SHADE,MO 65771-8134 US	

LINE #	QTY	DESCRIPTION	REMARKS	UNIT PRICE	TOTAL
1	1.00	LOCATABLE MINERALS / MINING CLAIMS- NOT NEW-UNADJUD,ONE AUTH NO. ONLY / MINING CLAIM MONEY RECEIVED CASES: AMC116237/\$90.00	POL 2017/9 WAV	- n/a -	90.00
TOTAL:					\$90.00

PAYMENT INFORMATION			
1	AMOUNT:	90.00	POSTMARKED: N/A
	TYPE:	CHECK	RECEIVED: 08/23/2017
	CHECK NO:	343320	
	NAME:	GALYEAN, BRENDAN 230 WHITETAIL DR WALNUT SHADE MO 65771-8134 US	

REMARKS

This receipt was generated by the automated BLM Collections and Billing System and is a paper representation of a portion of the official electronic record contained therein.

When Recorded Return Document to:

Pamela A. Chirgwin
3681 Morrow Rd.
Huntington, WV 25701

Check here is this is a change of address.

Telephone: _____

E-mail address: _____

FEE# 2017040251

OFFICIAL RECORDS
OF MOHAVE COUNTY
KRISTI BLAIR,
COUNTY RECORDER



08/23/2017 08:51 AM Fee: \$15.00

PAGE: 1 of 2

AMC 116235
116255

AFFIDAVIT OF PERFORMANCE OF ANNUAL WORK

1. State of Arizona, County of Mohave ss:

2. I (Name) Pamela A. Chirgwin

3. Reside at (Address) 3681 Morrow Rd.

City Huntington County Cabell

RECEIVED
M AZ STATE OFFICE
2011 AUG 23 P 1:58
PHOENIX, ARIZONA
BLM
Date
Stamp

State WV Zip 25701 being duly sworn, depose and say that I am a citizen of the United States, more than eighteen years of age, and that all of the facts set forth in this affidavit, subject to the provisions and penalties of 18 U.S.C. 1001 pertaining to the filing of false, fictitious, or fraudulent statements with the United States, are true and correct according to the best of my knowledge, information and belief.

4. Owner's name and address (If not shown in Items 1-3 above): _____

5. That I am personally acquainted with the mining claim(s). The work and improvements were made by and at the expense of the owner(s) of said claim(s). Said contiguous group of claims, listed on this document, are situated in the

Weaver (optional) Mining District; Mohave County, Arizona.

Line No.	AMC NUMBER	CLAIM/SITE NAME	COUNTY RECORDER DATA (If available)	TWP	RNG	SEC
1	116264	Tiger Bell #10	Dkt/Pg:673/11&12	26N	21W	24&25
2	116265	Tiger Bell #11	Dkt/Pg:673/13&14	26N	21W	24&25
3	116266	Tiger Bell #12	Dkt/Pg:673/15&16	26N	21W	24&25
4	116267	Tiger Bell #13	Dkt/Pg:673/17&18	26N	21W	24&25
5	116268	Tiger Bell #14	Dkt/Pg:673/19&20	26N	21W	24&25
6	116244	Blue Bell #10	Dkt/Pg:672/971&972	26N	20&21W	30

ENTERED
AUG 24 2017
BY: *[Signature]*

Form: MCF108
Revised July 2014
Page 1 of 2

RECEIVED
 PHOENIX, ARIZONA
 2011 AUG 23 P 1:58
 BLM
 Date
 Stamp

7	116245	Blue Bell #11	Dkt/Pg:672/973&974	TWP 26N	RNG 20&21W	SEC 30
8						
9						
10						

6. That between the dates starting at 12 o'clock noon on September 1, 20 16 and ending at 12 o'clock noon on September 1, 2017 at least \$700.00 dollars worth of work and improvements were done and performed upon said claim(s) or upon one or more of a contiguous group of claims for the benefit of all, wholly or partly outside of a contiguous group of claims for the benefit of all, not including the location work.

7. That the following persons were employed to perform the work and improvements described herein: Kent Dobbins, Alan Zinnert, Dennis Macklin, Don Stewart, Randy Wittle, Paul Wynkoop and others.

8. That the work and improvements performed were: Repaired & graded roads to claims. Removed ore from claims for processing & analytical research using pick & shovel, buckets and barrels, backhoe, truck and trailer.

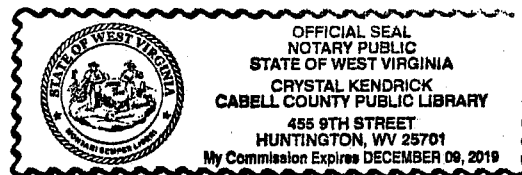
9. Dated: 8-1-17 Signature: Pamela A. Chirgwin

SUBSCRIBED AND SWORN TO before me, a Notary Public, this 1st day of August 20 17

By: Pamela A. Chirgwin

Notary Public Crystal Kendrick

My Commission Expires 12/09/2019



Bureau of Land Management
 Arizona State Office
www.blm.gov/az

No. of Claims: 7 x \$10 = 70
 Check No. 343310 Init. YML
 Receipt No.: 3953A1
 For BLM Use Only

United States Department of the Interior
Bureau of Land Management
 DIV OF LANDS, MINRLS & ENERGY
 ONE N CENTRAL AVE
 PHOENIX, AZ 85004 -4427
 Phone: 602-417-9200

Receipt

No: 3953191

Transaction #: 4062931	
Date of Transaction: 08/23/2017	
CUSTOMER:	
PAMELA A CHIRGWIN 3681 MORROW RD HUNTINGTON, WV 25701-9379 US	

LINE #	QTY	DESCRIPTION	REMARKS	UNIT PRICE	TOTAL
1	1.00	LOCATABLE MINERALS / MINING CLAIMS- NOT NEW-UNADJUD, ONE AUTH NO. ONLY / MINING CLAIM MONEY RECEIVED CASES: AMC116264/\$70.00	POL 2017/7 WAV	- n/a -	70.00
TOTAL:					\$70.00

PAYMENT INFORMATION			
1	AMOUNT:	70.00	POSTMARKED: N/A
	TYPE:	CHECK	RECEIVED: 08/23/2017
	CHECK NO:	343316	
	NAME:	CHIRGWIN, PAMELA A 3681 MORROW RD HUNTINGTON WV 25701-9379 US	

REMARKS

This receipt was generated by the automated BLM Collections and Billing System and is a paper representation of a portion of the official electronic record contained therein.



DECONCINI McDONALD YETWIN & LACY

A PROFESSIONAL CORPORATION
ATTORNEYS AT LAW

2525 EAST BROADWAY BOULEVARD • SUITE 200 • TUCSON, ARIZONA 85716-5300
(520) 322-5000 • (520) 322-5585 (FAX)

356471
117939
116235
DMYL.COM

355760

DENISE M. BAINTON
LISA J. BOWEY
ALICE W. CALLISON
BARRY M. COREY
JODY A. CORRALES
PETER B. GOLDMAN
NATHAN B. HANNAH
STEVEN J. ITKIN
JAMES A. JUTRY
JOHN C. LACY
ZELMA LETARTE

KATHRYN B. NELSON
RYAN D. O'NEAL
JOHN C. RICHARDSON
LISA ANNE SMITH
SPENCER A. SMITH
SESALY O. STAMPS
JAMES M. SUSA
PAUL M. TILLEY
MEGAN J. TROG
GARY F. URMAN
MICHAEL R. URMAN

OF COUNSEL:
RICHARD M. YETWIN
BARRON & ASSOCIATES, P.C. - JOHN H. BARRON, III

August 10, 2017

328616
396624

FIRM FOUNDERS:
EVO A. DECONCINI (1901-1986)
JOHN R. McDONALD (1933-2012)
DENNIS W. DECONCINI

PHOENIX OFFICE:
7310 NORTH 16TH STREET, SUITE 205
PHOENIX, ARIZONA 85020
(602) 282-0500
FAX: (602) 282-0520

PLEASE REPLY TO TUCSON
KSMITH@DMYL.COM

Via Federal Express

Arizona State Office
Bureau of Land Management
Attention: Public Room
One North Central Avenue, Suite 800
Phoenix, AZ 85004-4427

PHOENIX, ARIZONA
2017 AUG 14 P 2:02
RECEIVED

RE: **Payment of Claim Maintenance Fee - Pine Creek Mining, Inc.**

Ladies and Gentlemen:

Delivered herewith is a check in the amount of \$1,550.00, as payment of the claim maintenance fees pursuant to the 30 U.S.C. § 28f(a), as adjusted by 30 U.S.C. § 28j(c) and implemented by notice in 74 *Federal Register* 30959-62 (June 29, 2009) and as amended by the Consolidated Appropriations Act 2012, Pub. L. No. 112-74, 125 Stat. 786 (2011) and a notice in 79 *Federal Register* 36662-65 (June 30, 2014). The owner has paid a maintenance fee of \$155 per claim for the assessment year beginning September 1, 2017. A copy of the Certifications of Payment of Maintenance Fee in Lieu of Affidavit of Annual Assessment Work to be recorded with the Yavapai County Recorder's Office is also enclosed herewith.

Please return a date-stamped copy of this letter and the affidavits along with the receipt for payment to this office.

Thank you for your assistance and please feel free to contact me or John Lacy with any questions or concerns.

Sincerely,

Kathryn A. Smith
Katheryn A. Smith, CP
Certified Paralegal

INTERED
AUG 17 2017
BY: *RAM*

Encl.

I:\FILES\DOCS\PUSH01\130112\LTR\11N4006.DOCX

Amc 440 260 is closed.
Addition fees of \$465 submitted for
84 acre claim Amc 355417 AT
pd on 422556, 422557, 422519 AT

3938310

After recording, please return to:

Kathryn B. Nelson
DeConcini McDonald Yetwin & Lacy, P.C.
2525 E. Broadway Blvd., #200
Tucson, AZ 85716

STATE OF ARIZONA)
) ss:
County of Pima)

CERTIFICATION OF PAYMENT OF MAINTENANCE FEE
IN LIEU OF AFFIDAVIT OF ANNUAL ASSESSMENT WORK

Kathryn B. Nelson, being first duly sworn, deposes and says that:

1. She is an agent for Pine Creek Mining Inc., an Oregon corporation, owner of the unpatented placer mining claims situated in Yavapai County, Arizona (the "Claims"), the location notices of which are of record in said county, and in the records of the Arizona State Office of the Bureau of Land Management under the file numbers indicated in the attached Exhibit A.

2. Pursuant to the 30 U.S.C. § 28f(a), as adjusted by 30 U.S.C. § 28j(c) and implemented by notice in 74 *Federal Register* 30959-62 (June 29, 2009) and as amended by the Consolidated Appropriations Act 2012, Pub. L. No. 112-74, 125 Stat. 786 (2011), and a notice in 79 *Federal Register* 36662-65 (June 30, 2014), the owner has paid a maintenance fee of \$155.00 for each 20 acres of the placer claims for the assessment year beginning September 1, 2017. This Certificate is in lieu of an affidavit of performance of annual assessment work or notice of intent to hold.

3. The name and address of the owner of Claims for which this Certificate is prepared are Pine Creek Mining Inc., c/o DeConcini McDonald Yetwin & Lacy, P.C., 2525 E. Broadway Blvd., #200, Tucson, AZ 85716.

THIS IS NOT A CHANGE IN ADDRESS.

.....

RECEIVED
2017 AUG 14 P 2:02
TUCSON, ARIZONA

4. The Claims are held and claimed by the owner for the valuable mineral contained therein.

DATED this ___ day of August, 2017.

Kathryn B. Nelson

Sworn to and subscribed before me this ___ day August, 2017, by Kathryn B. Nelson.

Notary Public

RECEIVED
2017 AUG 14 P 2:02
PHOENIX, ARIZONA

EXHIBIT A

The following unpatented placer mining claims located in Sections 11, 12, 14 and 15, TS 12 North, Range 3 West, G&SR Meridian, Yavapai County, Arizona:

<u>Name of Claim</u>	<u>Cty Records Docket/Page</u>	<u>BLM Serial A MC No.</u>
Riverbend (amended 11/25/14)	3822/149 2014-0053745	355377 —
Lost Nugget	3832/393	355417 —
Miner's Delight (amended 11/25/14)	4007/332 2014-0053746	357595 —
Red Hill	2016-0011608	440266 —
Red Hill #2 (amended 3/14/16)	4110/982 2016-0011609	359812 —
MD#2	2014-0055746	430067 7
MD#3	2014-0055747	430068
RB#2	2014-0055743	430069
RB#3	2014-0055744	430070
RB#4	2014-0055745	430071 J

84 acres 3775

CLOSED

I:\FILES\DOCS\PUSH01\130112\AFFADAVIM\1K6071.DOC

RECEIVED
2017 AUG 14 P 2:03
TUCSON, ARIZONA



DECONCINI McDONALD YETWIN & LACY

A PROFESSIONAL CORPORATION
ATTORNEYS AT LAW

2525 EAST BROADWAY BOULEVARD • SUITE 200 • TUCSON, ARIZONA 85716-5300
(520) 322-5000 • (520) 322-5585 (FAX)

DMYL.COM

DENISE M. BAINTON
LISAJ. BOWEY
ALICE W. CALLISON
BARRY M. COREY
JODY A. CORRALES
PETER B. GOLDMAN
NATHAN B. HANNAH
STEVEN J. ITKIN
JAMES A. JUTRY
JOHN C. LACY
ZELMA LETARTE

KATHRYN B. NELSON
RYAN D. O'NEAL
JOHN C. RICHARDSON
LISA ANNE SMITH
SPENCER A. SMITH
SESALY O. STAMPS
JAMES M. SUSA
PAUL M. TILLEY
MEGAN J. TROG
GARY F. URMAN
MICHAEL R. URMAN

OF COUNSEL:
RICHARD M. YETWIN
BARRON & ASSOCIATES, P.C. - JOHN H. BARRON, III

FIRM FOUNDERS:
EVO A. DECONCINI (1901-1986)
JOHN R. McDONALD (1933-2012)
DENNIS W. DECONCINI

PHOENIX OFFICE:
7310 NORTH 16TH STREET, SUITE 205
PHOENIX, ARIZONA 85020
(602) 282-0500
FAX: (602) 282-0520

August 10, 2017

PLEASE REPLY TO TUCSON
KSMITH@DMYL.COM

PHOENIX, ARIZONA
2017 AUG 14 P 2:03
RECEIVED

Via Federal Express

Arizona State Office
Bureau of Land Management
Attention: Public Room
One North Central Avenue, Suite 800
Phoenix, AZ 85004-4427

RE: Payment of Claim Maintenance Fee - Tombstone Resources, Inc.

Ladies and Gentlemen:

Delivered herewith is a check in the amount of \$930.00, as payment of the claim maintenance fees pursuant to the 30 U.S.C. § 28f(a), as adjusted by 30 U.S.C. § 28j(c) and implemented by notice in 74 *Federal Register* 30959-62 (June 29, 2009) and as amended by the Consolidated Appropriations Act 2012, Pub. L. No. 112-74, 125 Stat. 786 (2011), and a notice in 79 *Federal Register* 36662-65 (June 30, 2014). The owner has paid a maintenance fee of \$155 per claim for the assessment year beginning September 1, 2017. A copy of the Certification of Payment of Maintenance Fee in Lieu of Affidavit of Annual Assessment Work to be recorded with the Cochise County Recorder's Office is also enclosed herewith.

Please return a date-stamped copy of this letter and the affidavit along with the receipt for payment to this office.

Thank you for your assistance and please feel free to contact me or John Lacy with any questions or concerns.

Sincerely,

Katheryn A. Smith, CP
Certified Paralegal

Encl.

After recording, please return to:

Michael R. Urman
DeConcini McDonald Yetwin & Lacy, P.C.
2525 E. Broadway Blvd., #200
Tucson, AZ 85716

STATE OF ARIZONA)
) ss:
County of Pima)

CERTIFICATION OF PAYMENT OF MAINTENANCE FEE
IN LIEU OF AFFIDAVIT OF ANNUAL ASSESSMENT WORK

Michael R. Urman, being first duly sworn, deposes and says that:

1. He is an agent for Tombstone Resources Inc., an Arizona corporation, owner of the unpatented lode mining claims situated in Cochise County, Arizona (the "Claims"), the location notices of which are of record in said county, and in the records of the Arizona State Office of the Bureau of Land Management under the file numbers indicated in the attached Exhibit A.

2. Pursuant to the 30 U.S.C. § 28f(a), as adjusted by 30 U.S.C. § 28j(c) and implemented by notice in 74 *Federal Register* 30959-62 (June 29, 2009) and as amended by the Consolidated Appropriations Act 2012, Pub. L. No. 112-74, 125 Stat. 786 (2011), and a notice in 79 *Federal Register* 36662-65 (June 30, 2014), the owner has paid a maintenance fee of \$155 per claim for the assessment year beginning September 1, 2017. This Certificate is in lieu of an affidavit of performance of annual assessment work or notice of intent to hold.

3. The name and address of the owner of Claims for which this Certificate is prepared are Tombstone Resources Inc., c/o 2525 E. Broadway Blvd., #200, Tucson, AZ 85716.

THIS IS NOT A NEW ADDRESS

.....

RECEIVED
2017 AUG 14 P 2:03
CLERK, ARIZONA

4. The Claims are held and claimed by the owner for the valuable mineral contained therein.

DATED this _____ of August, 2017.

Michael R. Urman, Agent

Sworn and subscribe to before me this _____ day of August, 2017, by Michael R. Urman.

Notary Public

RECEIVED
2017 AUG 14 P 2:03
MOENIX, ARIZONA

EXHIBIT A

The following unpatented lode mining claims are located in Sections 11 and 14, Township 20 South, Range 22 East, G&SR Meridian, Tombstone Mining District, Cochise County, Arizona:

<u>Claim Name</u>	<u>Location Date</u>	<u>Cochise County Recorder's Fee No.</u>	<u>BLM Serial A MC No.</u>
ASGC #37	11-29-2011	2011-25573	412513
ASGC #38	11-29-2011	2011-25574	412514
ASGC #40	11-29-2011	2011-25576	412516
ASGC #41	01-10-2013	2013-05978	422556
ASGC #42	01-10-2013	2013-05979	422557
ASGC #43	11-29-2011	2011-25579	412519

these 3 paid on
Receipt # 3965663

I:\FILES\DOCS\BARO02\110594\AFFADAVI\11J7440.DOC

RECEIVED
2017 AUG 14 P 2:03
PHOENIX, ARIZONA

United States Department of the Interior
Bureau of Land Management
 DIV OF LANDS, MINRLS & ENERGY
 ONE N CENTRAL AVE
 PHOENIX, AZ 85004 -4427
 Phone: 602-417-9200

Receipt

No: 3938310

Transaction #: 4047951	
Date of Transaction: 08/15/2017	
CUSTOMER:	
DECONCINI MCDONALD YETWIN & LACY P C 2525 E BROADWAY BLVD STE 200 TUCSON, AZ 85716-5350 US	

LINE #	QTY	DESCRIPTION	REMARKS	UNIT PRICE	TOTAL
1	1.00	LOCATABLE MINERALS / MINING CLAIMS- NOT NEW-UNADJUD, ONE AUTH NO. ONLY / MINING CLAIM MONEY RECEIVED CASES: AMC355377/\$2480.00	MAINT 2016/16	- n/a -	2480.00
TOTAL:					\$2,480.00

PAYMENT INFORMATION					
1	AMOUNT:	1550.00	POSTMARKED:	08/11/2017	
	TYPE:	CHECK	RECEIVED:	08/14/2017	
	CHECK NO:	006283			
	NAME:	DECONCINI MCDONALD YETWIN & LACY PC 2525 E BROADWAY BLVD STE 200 TUCSON AZ 85716-5350 US			
2	AMOUNT:	930.00	POSTMARKED:	08/11/2017	
	TYPE:	CHECK	RECEIVED:	08/14/2017	
	CHECK NO:	006284			
	NAME:	DECONCINI MCDONALD YETWIN & LACY PC 2525 E BROADWAY BLVD STE 200 TUCSON AZ 85716-5350 US			

REMARKS

This receipt was generated by the automated BLM Collections and Billing System and is a paper representation of a portion of the official electronic record contained therein.



DECONCINI McDONALD YETWIN & LACY

A PROFESSIONAL CORPORATION
ATTORNEYS AT LAW

2525 EAST BROADWAY BOULEVARD • SUITE 200 • TUCSON, ARIZONA 85716-5300
(520) 322-5000 • (520) 322-5585 (FAX)

DMYL.COM

DENISE M. BAINTON
LISA J. BOWEY
ALICE W. CALLISON
BARRY M. COREY
JODY A. CORRALES
PETER B. GOLDMAN
NATHAN B. HANNAH
STEVEN J. ITKIN
JAMES A. JUTRY
JOHN C. LACY
ZELMA LETARTE

KATHRYN B. NELSON
RYAN D. O'NEAL
JOHN C. RICHARDSON
LISA ANNE SMITH
SPENCER A. SMITH
SESALY O. STAMPS
JAMES M. SUSA
PAUL M. TILLEY
MEGAN J. TROG
GARY F. URMAN
MICHAEL R. URMAN

OF COUNSEL:

RICHARD M. YETWIN
BARRON & ASSOCIATES, P.C. - JOHN H. BARRON, III

FIRM FOUNDERS:
EVO A. DECONCINI (1901-1986)
JOHN R. McDONALD (1933-2012)
DENNIS W. DECONCINI

PHOENIX OFFICE:
7310 NORTH 16TH STREET, SUITE 205
PHOENIX, ARIZONA 85020
(602) 282-0500
FAX: (602) 282-0520

August 25, 2017

PLEASE REPLY TO TUCSON
KSMITH@DMYL.COM

Via Federal Express

Arizona State Office
Bureau of Land Management
Attention: Amy Thrower
One North Central Avenue, Suite 800
Phoenix, AZ 85004-4427

RECEIVED
BLM AZ STATE OFFICE
2017 AUG 29 A 10:51
PHOENIX, ARIZONA

RE: **Payment of Claim Maintenance Fee - Pine Creek Mining, Inc.**

Dear Ms. Thrower:

Pursuant to your request, I am enclosing a check in the amount of \$465 as additional monies owed for short payment of claim maintenance fees. I would appreciate it if you would send me a receipt for this amount for recording purposes.

If you have any questions or concerns, please feel free to contact me. Thank you.

Sincerely,

Katheryn A. Smith, CP
Certified Paralegal

Encl.

I:\FILES\DOCS\PUSH01\130112\LTR\1107796.DOCX

#3965603

United States Department of the Interior
Bureau of Land Management
 DIV OF LANDS, MINRLS & ENERGY
 ONE N CENTRAL AVE
 PHOENIX, AZ 85004 -4427
 Phone: 602-417-9200

Receipt

No: 3965663

Transaction #: 4075547	
Date of Transaction: 08/30/2017	
CUSTOMER:	
DECONCINI MCDONALD YETWIN & LACY P C 2525 E BROADWAY BLVD STE 200 TUCSON, AZ 85716-5350 US	

LINE #	QTY	DESCRIPTION	REMARKS	UNIT PRICE	TOTAL
1	1.00	LOCATABLE MINERALS / MINING CLAIMS-NOT NEW-UNADJUD, ONE AUTH NO. ONLY / MINING CLAIM MONEY RECEIVED CASES: AMC355760/\$3470.00	MAINT 2018/22 POL 2017/6 WAV SUSPENSE/1	- n/a -	3470.00
2	1.00	SUSPENSE, MISCELLANEOUS / SUSPENSE, MISCELLANEOUS / TEMPORARY HOLD (1 WEEK ONLY)		465.00	465.00
TOTAL:					\$3,935.00

PAYMENT INFORMATION			
1	AMOUNT:	3410.00	POSTMARKED: 08/28/2017
	TYPE:	CHECK	RECEIVED: 08/29/2017
	CHECK NO:	006304	
	NAME:	DECONCINI MCDONALD YETWIN & LACY INC 2525 E BROADWAY BLVD STE 200 TUCSON AZ 85716-5350 US	
2	AMOUNT:	60.00	POSTMARKED: 08/28/2017
	TYPE:	CHECK	RECEIVED: 08/29/2017
	CHECK NO:	065652	
	NAME:	DECONCINI MCDONALD YETWIN & LACY 2525 E BROADWAY BLVD STE 200 TUCSON AZ 85716-5350 US	
3	AMOUNT:	465.00	POSTMARKED: 08/28/2017
	TYPE:	CHECK	RECEIVED: 08/29/2017
	CHECK NO:	065653	

	NAME: DECONCINI MCDONALD YETWIN & LACY 2525 E BROADWAY BLVD STE 200 TUCSON AZ 85716-5350 US
--	---

REMARKS

This receipt was generated by the automated BLM Collections and Billing System and is a paper representation of a portion of the official electronic record contained therein.

UNITED STATES
DEPARTMENT OF THE INTERIOR
BUREAU OF LAND MANAGEMENT

491

AA

MAINTENANCE FEE WAIVER CERTIFICATION

FORM APPROVED
OMB NO. 1004-0114
Expires: October 31, 2016

116235

SEE INSTRUCTIONS ON PAGE 2

1. This small miner waiver is filed for the assessment year beginning on September 1, 2016 and ending on September 1, 2017.
2. The undersigned and all related parties owned ten or fewer mining claims, mill, or tunnel sites located and maintained on Federal lands in the United States of America on September 1, 2016.
3. The undersigned have performed the assessment work required by law for each mining claim listed prior to filing this waiver and understand that by filing this form, the undersigned must file an affidavit of assessment work with the Bureau of Land Management (BLM) by the December 30th following the filing of this waiver.
4. The undersigned understand that if the assessment work obligation has not yet come due under 30 U.S.C. 28 (for those claims in their first assessment year only), a notice of intent to hold reciting this condition must be recorded by the December 30th following the filing of this waiver.
5. The undersigned understand that mill and tunnel sites may also be listed on this waiver and be waived from payment of the maintenance fee, and that a notice of intent to hold for these sites is required to be filed with the BLM by the December 30th following the filing of this waiver.
6. The undersigned understand and acknowledge that pursuant to 43 U.S.C. 1212 and 18 U.S.C. 1001, the filing or recording of a false, fictitious, or fraudulent document with the BLM may result in a fine of up to \$250,000, a prison term not to exceed five years, or both.
7. The mining claims, mill or tunnel sites for which this waiver from payment of the maintenance fees is requested are:

CLAIM OR SITE NAME	BLM RECORDATION SERIAL NUMBER
1. Blue Bell #9	116243 ✓
2. Blue Bell #12	116246
3. Blue Bell #13	116247
4. Blue Bell #14	116248
5. Blue Bell #15	116249
6. Blue Bell #16	116250
7. Blue Bell #17	116251
8. Blue Bell #18	116252
9. Blue Bell #19	116253
10. Blue Bell #20	116254

RECEIVED
BLM AZ STATE OFFICE
2016 AUG 26 P 2: 21
PHOENIX, ARIZONA

The owner(s) (claimants) of the above mining claims and sites are:

Kenna B. Libertoski

(Owner's Name - Please Print)

PO Box 1336

(Owner's Mailing Address)

Kenna B Libertoski

(Owner's Signature)

Springfield MO 65801

(City) (State) (Zip Code)

(Owner's Name - Please Print)

(Owner's Mailing Address)

(Owner's Signature)

(City) (State) (Zip Code)

(Owner's Name - Please Print)

(Owner's Mailing Address)

(Owner's Signature)

(City) (State) (Zip Code)

(Owner's Name - Please Print)

(Owner's Mailing Address)

(Owner's Signature)

(City) (State) (Zip Code)

(Owner's Name - Please Print)	(Owner's Signature)
(Owner's Mailing Address)	(City) (State) (Zip Code)
<div style="text-align: right; margin-right: 50px;"> RECEIVED BLM AZ STATE OFFICE 2016 AUG 26 P 2:21 </div>	
(Owner's Name - Please Print)	(Owner's Signature)
(Owner's Mailing Address)	(City) (State) (Zip Code)
<div style="text-align: right; margin-right: 50px;"> PHOENIX, ARIZONA </div>	
(Owner's Name - Please Print)	(Owner's Signature)
(Owner's Mailing Address)	(City) (State) (Zip Code)
<div style="text-align: right; margin-right: 50px;"> RECEIVED BLM AZ STATE OFFICE 2016 AUG 26 P 2:21 </div>	
(Owner's Name - Please Print)	(Owner's Signature)
(Owner's Mailing Address)	(City) (State) (Zip Code)

18 U.S.C. 1001 and 43 U.S.C. 1212 make it a crime for any person knowingly and willfully to make to any department or agency of the United States any false, fictitious or fraudulent statements or representations as to any matter within its jurisdiction.

INSTRUCTIONS

1. This certification is made under the provisions of 43 U.S.C. § 1744 and 30 U.S.C. §28-28k and the regulations thereunder (43 CFR Part 3830).
2. The claimant(s) must fill in the dates in paragraph 1 for the beginning and ending of the assessment year for which this waiver is sought.
3. The claimant(s) must fill in the date in paragraph 2 for the beginning of the assessment year for which this waiver is sought.
4. All claim and site names and BLM serial numbers must be listed for the mining claims, mill sites, and tunnel sites for which the waiver is sought.
5. All owners of the mining claims, mill sites, and tunnel sites and their addresses must be given.
6. This waiver form must be signed by all the claimants or their designated agent, in original form. If an agent is designated, a notarized designation of agent, signed by all of the claimants with proper address given, must be submitted with this waiver.
7. This form must be filed no later than September 1st for the upcoming assessment year in the BLM State Office where the mining claims or sites are recorded, or the waiver cannot be granted by the BLM. (Example: To obtain a waiver for the assessment year 2012, which begins on September 1, 2011, you must qualify for and file for a waiver no later than September 1, 2011, in the proper BLM State Office.)
8. For all mining claims which require assessment work, you must record an affidavit of labor on or before the December 30th immediately following the filing of this waiver. For all other mining claims or sites waived, you must record a notice of intent to hold on or before the December 30th immediately following the filing of this waiver.
9. Mill and tunnel sites may also be listed on this waiver and be waived from payment of the maintenance fee. A notice of intent to hold for these sites is required to be filed by the December 30th following the filing of this waiver.

FOR OFFICIAL USE ONLY

This packaging is the property of the U.S. Postal Service® and is provided solely for use in sending Priority Mail Express™ shipments. Misuse may be a violation of federal law. This packaging is not for resale. EPI3F © U.S. Postal Service; July 2013. All rights reserved.

PRIORITY MAIL EXPRESS
POSTAGE REQUIRED

PRESS FIRMLY TO SEAL

PRESS FIRMLY TO SEAL

PRIORITY
★ **MAIL** ★
EXPRESS
OUR FASTEST SERVICE IN THE

		Click-N-Ship®	
E	usps.com 9481 7036 9930 0025 7098 44 0229 5000 0068 5004 \$22.95	08/24/2016 Mailed from 65801 062S0000000314	
	US POSTAGE Flat Rate Env		
PRIORITY MAIL EXPRESS 1-DAY™			
KENNA B LIBERTOSKI PO BOX 1336 SPRINGFIELD MO 65801-1336		Scheduled Delivery Date: 08/25/16	
		0007	
		C041	
SIGNATURE REQUIRED			
SCHEDULED DELIVERY 3:00 PM			
SHIP TO: BUREAU OF LAND MANAGEMENT ARIZONA STATE OFFICE 1 N CENTRAL AVE STE 800 PHOENIX AZ 85004-4427			
USPS SIGNATURE TRACKING #			
			
9481 7036 9930 0025 7098 44			

WHEN USED INTERNATIONALLY,
A CUSTOMS DECLARATION
LABEL MAY BE REQUIRED.



EPI3F July 2013 OD: 12.5 x 9.5



PS 1000 1000006




VISIT US AT **USPS.COM®**
ORDER FREE SUPPLIES ONLINE

PRIORITY ★ MAIL ★ EXPRESS™



FLAT RATE ENVELOPE

ONE RATE ★ ANY WEIGHT*



PS 10001000006

EP13F July 2013
OD: 12.5 x 9.5

RECEIVED
BLM AZ STATE OFFICE
2016 AUG 26 P 2:21
PHOENIX, ARIZONA



* Money Back Guarantee to U.S., select APO/FPO/DPO, and select International destinations. See DMM and IMM at pe.usps.com for complete details.
* For International shipments, the maximum weight is 4 lbs.

When Recorded Return Document to:
DONALD STEWART
 1837 W CAMINO LN
 SPRINGFIELD MO 65810

FEE# 2016036671

OFFICIAL RECORDS
 OF MOHAVE COUNTY
 ROBERT BALLARD,
 COUNTY RECORDER



08/16/2016 12:19 PM Fee: \$15.00

PAGE: 1 of 2

Check here is this is a change of address.

Telephone: _____

E-mail address: _____

116235


AFFIDAVIT OF PERFORMANCE OF ANNUAL WORK

1. State of Arizona, County of Mohave ss:

2. I (Name) Kenny Stewart

3. Reside at (Address) 411 Northview Rd

City Nixa County Christian



State MO Zip 65714 being duly sworn, depose and say that I am a citizen of the United States, more than eighteen years of age, and that all of the facts set forth in this affidavit, subject to the provisions and penalties of 18 U.S.C. 1001 pertaining to the filing of false, fictitious, or fraudulent statements with the United States, are true and correct according to the best of my knowledge, information and belief.

4. Owner's name and address (If not shown in Items 1-3 above). _____

5. That I am personally acquainted with the mining claim(s). The work and improvements were made by and at the expense of the owner(s) of said claim(s). Said contiguous group of claims, listed on this document, are situated in the

Weaver (optional) Mining District; Mohave County, Arizona.

Line No.	AMC	CLAIM/SITE NAME	COUNTY RECORDER DATA (If available)	TWP	RNG	SEC
1	116243	Blue Bell #9	Dkt / Pg: 672 / 969 & 970	26N	20W	19 & 30
2	116246	Blue Bell #12	Dkt / Pg: 672 / 975 & 976	26N	20W	19 & 30
3	116247	Blue Bell #13	Dkt / Pg: 672 / 977 & 978	26N	20W	19 & 30
4	116248	Blue Bell #14	Dkt / Pg: 672 / 979 & 980	26N	20W	19 & 30
5	116249	Blue Bell #15	Dkt / Pg: 672 / 981 & 982	26N	20W	19 & 30
6	116250	Blue Bell #16	Dkt / Pg: 672 / 983 & 984	26 N	20W	19 & 30

BLM
Date
Stamp

PHOENIX, ARIZONA

2016 AUG 17 P 1:53

RECEIVED
BLM AZ STATE OFFICE

7	116251	Blue Bell #17	Dkt / Pg: 672 / 985 & 986	26N	20W	19 & 30
8	116252	Blue Bell #18	Dkt / Pg: 672 / 987 & 988	26N	20 W	19 & 30
9	116253	Blue Bell #19	Dkt / Pg: 672 / 989 & 990	26N	20W	19 & 30
10	116254	Blue Bell #20	Dkt / Pg: 672 / 991 & 992	26N	20W	19 & 30

6. That between the dates starting at 12 o'clock noon on September 1, 20 15 and ending at 12 o'clock noon on September 1, 20 16 at least \$ 1,000.00 dollars worth of work and improvements were done and performed upon said claim(s) or upon one or more of a contiguous group of claims for the benefit of all, wholly or partly outside of a contiguous group of claims for the benefit of all, not including the location work.

7. That the following persons were employed to perform the work and improvements described herein: Kent Dobbins, Don Davison, Beth Wilson, Allen Vinnert, Don Stewart, Randy Wittle, Jeff Schaeffer and others

8. That the work and improvements performed were: Repair and grade roads. Remove ore from claims for processing & research using pick & shovel, buckets & barrels, backhoe, truck and trailer.

9. Dated: 7-30-16 Signature: [Handwritten Signature]

SUBSCRIBED AND SWORN TO before me, a Notary Public, this 30 day of July, 2016

By: [Handwritten Signature]

Notary Public SHERRIE L. FREYER

My Commission Expires 6-11-19

SHERRIE L. FREYER
Notary Public - Notary Seal
State of Missouri, Greene County
Commission # 15520368
My Commission Expires Jun 11, 2019

Bureau of Land Management
Arizona State Office
www.blm.gov/az

No. of Claims: 10 x \$10 = 100⁰⁰
Check No.: 241029 Init. PET
Receipt No.: 3633304
For BLM Use Only

THE PURPOSE OF THIS FORM IS TO VERIFY FOR FUTURE REFERENCE THAT CERTAIN INDIVIDUAL FORMS WERE RECEIVED AND PROCESSED BY YOUR OFFICE. THIS FORM WILL BE USED AS PROOF IF ANY FORMS ARE SUBSEQUENTLY LOST BY YOUR OFFICE, OR THEREAFTER.

(PLEASE INITIAL TO THE LEFT OF EACH PERSON'S NAME AFTER PROCESSING).

I HAVE RECEIVED AND PROCESSED THE FOLLOWING FORM(S):

- ✓ DONALD STEWART: (6 CLAIMS)
1 AFFIDAVIT OF PERFORMANCE OF ANNUAL WORK FORM
- ✓ ANNA STEWART: (10 CLAIMS)
1 AFFIDAVIT OF PERFORMANCE OF ANNUAL WORK FORM
- ✓ J. DONALD STEWART: (5 CLAIMS)
1 AFFIDAVIT OF PERFORMANCE OF ANNUAL WORK FORM
- ✓ COURTNEY McCURDY: (5 CLAIMS)
1 AFFIDAVIT OF PERFORMANCE OF ANNUAL WORK FORM
- ✓ JANET ECKMAN STEWART: (10 CLAIMS)
1 AFFIDAVIT OF PERFORMANCE OF ANNUAL WORK FORM
- ✓ KENNY STEWART: (10 CLAIMS)
1 AFFIDAVIT OF PERFORMANCE OF ANNUAL WORK FORM

ALL FORMS WERE FILED AS REQUIRED AND ALL FEES WERE PAID.

Andris E. Lally
BLM EMPLOYEE SIGNATURE

8/17/16
DATE

RECEIVED
BLM AZ STATE OFFICE
2016 AUG 17 P. 2:17
BLM STAMP
PHOENIX, ARIZONA

United States Department of the Interior
Bureau of Land Management
 DIV OF LANDS, MINRLS & ENERGY
 ONE N CENTRAL AVE
 PHOENIX, AZ 85004 -4427
 Phone: 602-417-9200

Receipt

No: 3633304

Transaction #: 3737122	
Date of Transaction: 08/17/2016	
CUSTOMER:	
KENNY STEWART 411 NORTHVIEW RD # C NIXA,MO 65714-8679 US	

LINE #	QTY	DESCRIPTION	REMARKS	UNIT PRICE	TOTAL
1	1.00	LOCATABLE MINERALS / MINING CLAIMS-NOT NEW-UNADJUD,ONE AUTH NO. ONLY / MINING CLAIM MONEY RECEIVED CASES: AMC116243/\$100.00	2016 AFFADAVIT/10	- n/a -	100.00
TOTAL:					\$100.00

PAYMENT INFORMATION			
1	AMOUNT:	100.00	POSTMARKED: N/A
	TYPE:	CHECK	RECEIVED: 08/17/2016
	CHECK NO:	241029	
	NAME:	STEWART, KENNY 411 NORTHVIEW RD # C NIXA MO 65714-8679 US	

REMARKS

This receipt was generated by the automated BLM Collections and Billing System and is a paper representation of a portion of the official electronic record contained therein.

ENTERED
 AUG 18 2016
 BY: *[Signature]*

When Recorded Return Document

Kent Dobbins
P.O. Box 1630
Dolan Springs, AZ 86441

Check here is this is a change of address.

Telephone: _____

E-mail address: _____



FEE# 2016036677

OFFICIAL RECORDS
OF MOHAVE COUNTY
ROBERT BALLARD,
COUNTY RECORDER



08/16/2016 12:19 PM Fee: \$15.00

PAGE: 1 of 2

116235
117939


AFFIDAVIT OF PERFORMANCE OF ANNUAL WORK

1. State of Arizona, County of Mohave ss:

2. I (Name) Kent Dobbins

3. Reside at (Address) P.O. Box 1630

City Dolan Springs County Mohave



State AZ Zip 86441 being duly sworn, depose and say that I am a citizen of the United States, more than eighteen years of age, and that all of the facts set forth in this affidavit, subject to the provisions and penalties of 18 U.S.C. 1001 pertaining to the filing of false, fictitious, or fraudulent statements with the United States, are true and correct according to the best of my knowledge, information and belief.

4. Owner's name and address (If not shown in Items 1-3 above). _____

5. That I am personally acquainted with the mining claim(s). The work and improvements were made by and at the expense of the owner(s) of said claim(s). Said contiguous group of claims, listed on this document, are situated in the

Weaver (optional) Mining District; Mohave County, Arizona.

Line No.	AMC NUMBER	CLAIM/SITE NAME	COUNTY RECORDER DATA (If available)	TWP	RNG	SEC
1	117968	Silver Bell #22	Dkt/Pg:674/74&75	26N	21W	31
2	117969	Silver Bell #23	Dkt/Pg:674/76&77	26N	21W	31
3	117970	Silver Bell #24	Dkt/Pg:674/78&79	26N	21W	31
4	116235	Blue Bell #1	Dkt/Pg:672/953&954	26N	20W	31
5	116236	Blue Bell #2	Dkt/Pg:672/955&956	26N	20W	31
6						

RECEIVED
BLM AZ STATE OFFICE
2016 AUG 17 P 1:40
PHOENIX, ARIZONA
BLM
Date
Stamp

7					
8					
9					
10					

6. That between the dates starting at 12 o'clock noon on September 1, 2015 and ending at 12 o'clock noon on September 1, 2016 at least \$ 500.00 dollars worth of work and improvements were done and performed upon said claim(s) or upon one or more of a contiguous group of claims for the benefit of all, wholly or partly outside of a contiguous group of claims for the benefit of all, not including the location work.

7. That the following persons were employed to perform the work and improvements described herein: Kent Dobbins, Don Davison, Beth Wilson, Allen Vinnert, Don Stewart, Randy Wittle, Jeff Schaeffer and others.

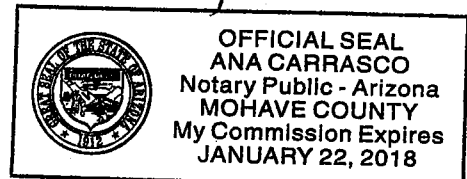
8. That the work and improvements performed were: Repair and grade roads. Remove ore from claims for processing & research using pick & shovel, buckets & barrels, backhoe, truck and trailer.

X 9. Dated: July 28 Signature: Kent Dobbins
2016

SUBSCRIBED AND SWORN TO before me, a Notary Public, this 28th day of July 2016

By: Kent Dobbins
Notary Public _____

My Commission Expires Jan 22 2018



Bureau of Land Management
Arizona State Office
www.blm.gov/az

No. of Claims: 5 x \$10 = 500
Check No.: 241012 Init. FER
Receipt No.: 3033270
For BLM Use Only

THE PURPOSE OF THIS FORM IS TO VERIFY FOR FUTURE REFERENCE THAT CERTAIN INDIVIDUAL FORMS WERE RECEIVED AND PROCESSED BY YOUR OFFICE. THIS FORM WILL BE USED AS PROOF IF ANY FORMS ARE SUBSEQUENTLY LOST BY YOUR OFFICE, OR THEREAFTER.

(PLEASE INITIAL TO THE LEFT OF EACH PERSON'S NAME AFTER PROCESSING).

I HAVE RECEIVED AND PROCESSED THE FOLLOWING FORM(S):

- ✓ PAMELA A. CHIRGWIN: (7 CLAIMS)
1 AFFIDAVIT OF PERFORMANCE OF ANNUAL WORK FORM
- ✓ BETHANY R. WILSON: (10 CLAIMS)
1 AFFIDAVIT OF PERFORMANCE OF ANNUAL WORK FORM
- ✓ CRAIG DOBBINS: (10 CLAIMS)
1 AFFIDAVIT OF PERFORMANCE OF ANNUAL WORK FORM
- ✓ BRENDAN GALYEAN: (9 CLAIMS)
1 AFFIDAVIT OF PERFORMANCE OF ANNUAL WORK FORM
- ✓ TASHA (INMON) HENNIGH: (5 CLAIMS)
1 AFFIDAVIT OF PERFORMANCE OF ANNUAL WORK FORM
- ✓ KENT DOBBINS: (5 CLAIMS)
1 AFFIDAVIT OF PERFORMANCE OF ANNUAL WORK FORM
- ✓ KENT DOBBINS: (1 CLAIM)
1 AFFIDAVIT OF PERFORMANCE OF ANNUAL WORK FORM
- ✓ LEE WILSON: (5 CLAIMS)
1 AFFIDAVIT OF PERFORMANCE OF ANNUAL WORK FORM

ALL FORMS WERE FILED AS REQUIRED AND ALL FEES WERE PAID.

Phillip E. Lally
BLM EMPLOYEE SIGNATURE

8/17/16
DATE

RECEIVED
BLM AZ STATE OFFICE
2016 AUG 17 P 1:48
PHOENIX, ARIZONA
BLM STAMP

United States Department of the Interior
Bureau of Land Management
 DIV OF LANDS, MINRLS & ENERGY
 ONE N CENTRAL AVE
 PHOENIX, AZ 85004 -4427
 Phone: 602-417-9200

Receipt

No: 3633274

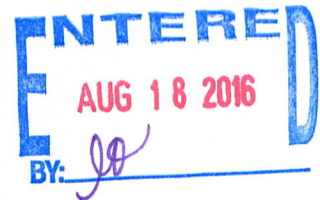
Transaction #: 3737095	
Date of Transaction: 08/17/2016	
CUSTOMER:	
KENT DOBBINS PO BOX 1630 DOLAN SPRINGS, AZ 86441-1630 US	

LINE #	QTY	DESCRIPTION	REMARKS	UNIT PRICE	TOTAL
1	1.00	LOCATABLE MINERALS / MINING CLAIMS- NOT NEW-UNADJUD, ONE AUTH NO. ONLY / MINING CLAIM MONEY RECEIVED CASES: AMC117968/\$50.00	2016 AFFADAVIT/5	- n/a -	50.00
TOTAL:					\$50.00

PAYMENT INFORMATION			
1	AMOUNT:	50.00	POSTMARKED: N/A
	TYPE:	CHECK	RECEIVED: 08/17/2016
	CHECK NO:	241012	
	NAME:	DOBBINS, KENT PO BOX 1630 DOLAN SPRINGS AZ 86441-1630 US	

REMARKS

This receipt was generated by the automated BLM Collections and Billing System and is a paper representation of a portion of the official electronic record contained therein.



When Recorded Return Documer

Brendan Galyean
230 Whitetail Drive
Walnut Shade, MO 65771

Check here is this is a change of address.

Telephone: _____

E-mail address: _____

FEE# 2016036675

OFFICIAL RECORDS
OF MOHAVE COUNTY
ROBERT BALLARD,
COUNTY RECORDER



08/16/2016 12:19 PM Fee: \$15.00

PAGE: 1 of 2

107667

116235


AFFIDAVIT OF PERFORMANCE OF ANNUAL WORK

1. State of Arizona, County of Mohave ss:

2. I (Name) Brendan Galyean

3. Reside at (Address) 230 Whitetail Drive

City Walnut Shade County _____



State MO Zip 65771 being duly sworn, depose and say that I am a citizen of the United States, more than eighteen years of age, and that all of the facts set forth in this affidavit, subject to the provisions and penalties of 18 U.S.C. 1001 pertaining to the filing of false, fictitious, or fraudulent statements with the United States, are true and correct according to the best of my knowledge, information and belief.

4. Owner's name and address (If not shown in Items 1-3 above). _____

5. That I am personally acquainted with the mining claim(s). The work and improvements were made by and at the expense of the owner(s) of said claim(s). Said contiguous group of claims, listed on this document, are situated in the

Weaver (optional) Mining District; Mohave County, Arizona.

Line No.	AMC NUMBER	CLAIM/SITE NAME	COUNTY RECORDER DATA (If available)	TWP	RNG	SEC
1	116237	Blue Bell #3	Dkt/Pg:672/957&958	26N	20W	30
2	116238	Blue Bell #4	Dkt/Pg:672/959&960	26N	20W	30
3	116239	Blue Bell #5	Dkt/Pg:672/961&962	26N	20W	30
4	116240	Blue Bell #6	Dkt/Pg:672/963&964	26N	20W	30
5	116241	Blue Bell #7	Dkt/Pg:672/965&966	26N	20W	30
6	116242	Blue Bell #8	Dkt/Pg:672/967&968	26N	20W	30

RECEIVED
BLM AZ STATE OFFICE
2016 AUG 17 P 1:32
PHOENIX, ARIZONA

BLM
Date
Stamp

7	AMC 107674	Jumpin Jack #8	Dkt/Pg: 644/106&107	TWP 26N	RNG 20&21W	SR 30
8	107675	Jumpin Jack #9	Dkt/Pg: 644/108&109	26N	20&21W	30
9	107676	Jumpin Jack #10	Dkt/Pg: 644/110&111	26N	20&21W	30
10						

6. That between the dates starting at 12 o'clock noon on September 1, 20 15 and ending at 12 o'clock noon on September 1, 20 16 at least \$ 900.00 dollars worth of work and improvements were done and performed upon said claim(s) or upon one or more of a contiguous group of claims for the benefit of all, wholly or partly outside of a contiguous group of claims for the benefit of all, not including the location work.

7. That the following persons were employed to perform the work and improvements described herein: Kent Dobbins, Don Davison, Beth Wilson, Allen Vinnert, Don Stewart, Randy Wittle, Jeff Schaeffer and others.

8. That the work and improvements performed were: Repair and grade roads. Remove ore from claims for processing & research using pick & shovel, buckets & barrels, backhoe, truck and trailer.


9. Dated: 8/11/16 Signature: Brendon Galyear

SUBSCRIBED AND SWORN TO before me, a Notary Public, this 1st day of August 2016

By: Amelia Tate Brendon Galyear

Notary Public Amelia Tate

My Commission Expires 3/12/18



No. of Claims: 9 x \$10 = 90⁰⁰
 Check No.: 241018 Init. PET
 Receipt No.: 3633258
 For BLM Use Only

Bureau of Land Management
 Arizona State Office
www.blm.gov/az

THE PURPOSE OF THIS FORM IS TO VERIFY FOR FUTURE REFERENCE THAT CERTAIN INDIVIDUAL FORMS WERE RECEIVED AND PROCESSED BY YOUR OFFICE. THIS FORM WILL BE USED AS PROOF IF ANY FORMS ARE SUBSEQUENTLY LOST BY YOUR OFFICE, OR THEREAFTER.

(PLEASE INITIAL TO THE LEFT OF EACH PERSON'S NAME AFTER PROCESSING).

I HAVE RECEIVED AND PROCESSED THE FOLLOWING FORM(S):

- ✓ PAMELA A. CHIRGWIN: (7 CLAIMS)
1 AFFIDAVIT OF PERFORMANCE OF ANNUAL WORK FORM
- ✓ BETHANY R. WILSON: (10 CLAIMS)
1 AFFIDAVIT OF PERFORMANCE OF ANNUAL WORK FORM
- ✓ CRAIG DOBBINS: (10 CLAIMS)
1 AFFIDAVIT OF PERFORMANCE OF ANNUAL WORK FORM
- ✓ BRENDAN GALYEAN: (9 CLAIMS)
1 AFFIDAVIT OF PERFORMANCE OF ANNUAL WORK FORM
- ✓ TASHA (INMON) HENNIGH: (5 CLAIMS)
1 AFFIDAVIT OF PERFORMANCE OF ANNUAL WORK FORM
- ✓ KENT DOBBINS: (5 CLAIMS)
1 AFFIDAVIT OF PERFORMANCE OF ANNUAL WORK FORM
- ✓ KENT DOBBINS: (1 CLAIM)
1 AFFIDAVIT OF PERFORMANCE OF ANNUAL WORK FORM
- ✓ LEE WILSON: (5 CLAIMS)
1 AFFIDAVIT OF PERFORMANCE OF ANNUAL WORK FORM

ALL FORMS WERE FILED AS REQUIRED AND ALL FEES WERE PAID.

Phillip E. Kallan
BLM EMPLOYEE SIGNATURE

8/17/16
DATE

RECEIVED
BLM AZ STATE OFFICE
2016 AUG 17 P 1:48
TUCSON, ARIZONA
BLM STAMP

United States Department of the Interior
Bureau of Land Management
 DIV OF LANDS, MINRLS & ENERGY
 ONE N CENTRAL AVE
 PHOENIX, AZ 85004 -4427
 Phone: 602-417-9200

Receipt

No: 3633258

Transaction #: 3737079	
Date of Transaction: 08/17/2016	
CUSTOMER:	
BRENDAN GALYEAN 230 WHITETAIL DR WALNUT SHADE,MO 65771-8134 US	

LINE #	QTY	DESCRIPTION	REMARKS	UNIT PRICE	TOTAL
1	1.00	LOCATABLE MINERALS / MINING CLAIMS- NOT NEW-UNADJUD, ONE AUTH NO. ONLY / MINING CLAIM MONEY RECEIVED CASES: AMC116237/\$90.00	2016 AFFADAVIT/9	- n/a -	90.00
TOTAL:					\$90.00

PAYMENT INFORMATION			
1	AMOUNT:	90.00	POSTMARKED: N/A
	TYPE:	CHECK	RECEIVED: 08/17/2016
	CHECK NO:	241018	
	NAME:	GALYEAN, BRENDAN 230 WHITETAIL DR WALNUT SHADE MO 65771-8134 US	

REMARKS

This receipt was generated by the automated BLM Collections and Billing System and is a paper representation of a portion of the official electronic record contained therein.

ENTERED
 AUG 18 2016
 BY: *JO*

When Recorded Return Document:

Pamela A. Chirgwin
3681 Morrow Rd.
Huntington, WV 25701

Check here is this is a change of address.

Telephone: 304-617-0539

E-mail address: PAC1215@AOL.com



FEE# 2016036672

OFFICIAL RECORDS
OF MOHAVE COUNTY
ROBERT BALLARD,
COUNTY RECORDER



08/16/2016 12:19 PM Fee: \$15.00

PAGE: 1 of 2

116235
116255

AFFIDAVIT OF PERFORMANCE OF ANNUAL WORK

1. State of Arizona, County of Mohave ss:
2. I (Name) Pamela A. Chirgwin
3. Reside at (Address) 3681 Morrow Rd.
Huntington City Huntington County

RECEIVED
BLM AZ STATE OFFICE
2016 AUG 17 P 1:20
PHOENIX, ARIZONA
BLM
Date
Stamp

State WV Zip 25701 being duly sworn, depose and say that I am a citizen of the United States, more than eighteen years of age, and that all of the facts set forth in this affidavit, subject to the provisions and penalties of 18 U.S.C. 1001 pertaining to the filing of false, fictitious, or fraudulent statements with the United States, are true and correct according to the best of my knowledge, information and belief.

4. Owner's name and address (If not shown in Items 1-3 above).

5. That I am personally acquainted with the mining claim(s). The work and improvements were made by and at the expense of the owner(s) of said claim(s). Said contiguous group of claims, listed on this document, are situated in the Weaver (optional) Mining District; Mohave County, Arizona.

Line No.	AMC NUMBER	CLAIM/SITE NAME	COUNTY RECORDER DATA (If available)	TWP	RNG	SEC
1	116264	Tiger Bell #10	Dkt/Pg:673/11&12	26N	21W	24&25
2	116265	Tiger Bell #11	Dkt/Pg:673/13&14	26N	21W	24&25
3	116266	Tiger Bell #12	Dkt/Pg:673/15&16	26N	21W	24&25
4	116267	Tiger Bell #13	Dkt/Pg:673/17&18	26N	21W	24&25
5	116268	Tiger Bell #14	Dkt/Pg:673/19&20	26N	21W	24&25
6	116244	Blue Bell #10	Dkt/Pg:672/971&972	26N	20&21W	30

RECEIVED
BLM AZ STATE OFFICE
2016 AUG 17 P 1:20
PHOENIX, ARIZONA
BLM
Date
Stamp

7	116245	Blue Bell #11	Dkt/Pg: 672/973&974	TWP 26N	RNG 20&21W	SEC 30
8						
9						
10						

6. That between the dates starting at 12 o'clock noon on September 1, 20 15 and ending at 12 o'clock noon on September 1, 20 16 at least \$ 700.00 dollars worth of work and improvements were done and performed upon said claim(s) or upon one or more of a contiguous group of claims for the benefit of all, wholly or partly outside of a contiguous group of claims for the benefit of all, not including the location work.

7. That the following persons were employed to perform the work and improvements described herein: Kent Dobbins, Don Davison, Beth Wilson, Allen Vinnert, Don Stewart, Randy Wittle, Jeff Schaeffer and others.

8. That the work and improvements performed were: Repair and grade roads. Remove ore from claims for processing & research using pick & shovel, buckets & barrels, backhoe, truck and trailer.


X 9. Dated: 8/12/16 Signature: Pamela A. Chirgwin

SUBSCRIBED AND SWORN TO before me, a Notary Public, this 12th day of August 20 16

By: Pamela A. Chirgwin

Notary Public Crystal Kendrick

My Commission Expires 12/09/2019



No. of Claims: 7 x \$10 = 70
 Check No.: 241022 Init. PETZ
 Receipt No.: 3633233
 For BLM Use Only

Bureau of Land Management
 Arizona State Office
www.blm.gov/az

THE PURPOSE OF THIS FORM IS TO VERIFY FOR FUTURE REFERENCE THAT CERTAIN INDIVIDUAL FORMS WERE RECEIVED AND PROCESSED BY YOUR OFFICE. THIS FORM WILL BE USED AS PROOF IF ANY FORMS ARE SUBSEQUENTLY LOST BY YOUR OFFICE, OR THEREAFTER.

(PLEASE INITIAL TO THE LEFT OF EACH PERSON'S NAME AFTER PROCESSING).

I HAVE RECEIVED AND PROCESSED THE FOLLOWING FORM(S):

- ✓ PAMELA A. CHIRGWIN: (7 CLAIMS)
1 AFFIDAVIT OF PERFORMANCE OF ANNUAL WORK FORM
- ✓ BETHANY R. WILSON: (10 CLAIMS)
1 AFFIDAVIT OF PERFORMANCE OF ANNUAL WORK FORM
- ✓ CRAIG DOBBINS: (10 CLAIMS)
1 AFFIDAVIT OF PERFORMANCE OF ANNUAL WORK FORM
- ✓ BRENDAN GALYEAN: (9 CLAIMS)
1 AFFIDAVIT OF PERFORMANCE OF ANNUAL WORK FORM
- ✓ TASHA (INMON) HENNIGH: (5 CLAIMS)
1 AFFIDAVIT OF PERFORMANCE OF ANNUAL WORK FORM
- ✓ KENT DOBBINS: (5 CLAIMS)
1 AFFIDAVIT OF PERFORMANCE OF ANNUAL WORK FORM
- ✓ KENT DOBBINS: (1 CLAIM)
1 AFFIDAVIT OF PERFORMANCE OF ANNUAL WORK FORM
- ✓ LEE WILSON: (5 CLAIMS)
1 AFFIDAVIT OF PERFORMANCE OF ANNUAL WORK FORM

ALL FORMS WERE FILED AS REQUIRED AND ALL FEES WERE PAID.



BLM EMPLOYEE SIGNATURE

8/17/16

DATE

RECEIVED
BLM AZ STATE OFFICE
PHOENIX, ARIZONA
2016 AUG 17 P 1:48
BLM STAMP

United States Department of the Interior
Bureau of Land Management
 DIV OF LANDS, MINRLS & ENERGY
 ONE N CENTRAL AVE
 PHOENIX, AZ 85004 -4427
 Phone: 602-417-9200

Receipt

No: 3633233

Transaction #: 3737053	
Date of Transaction: 08/17/2016	
CUSTOMER:	
PAMELA A CHIRGWIN 3681 MORROW RD HUNTINGTON, WV 25701-9379 US	

LINE #	QTY	DESCRIPTION	REMARKS	UNIT PRICE	TOTAL
1	1.00	LOCATABLE MINERALS / MINING CLAIMS- NOT NEW-UNADJUD, ONE AUTH NO. ONLY / MINING CLAIM MONEY RECEIVED CASES: AMC116264/\$70.00	2016 AFFADAVIT/7	- n/a -	70.00
TOTAL:					\$70.00

PAYMENT INFORMATION			
1	AMOUNT:	70.00	POSTMARKED: N/A
	TYPE:	CHECK	RECEIVED: 08/17/2016
	CHECK NO:	70.00	
	NAME:	CHIRGWIN, PAMELA A 3681 MORROW RD HUNTINGTON WV 25701-9379 US	

REMARKS

This receipt was generated by the automated BLM Collections and Billing System and is a paper representation of a portion of the official electronic record contained therein.

ENTERED
 AUG 18 2016
 BY: *[Signature]*

PE

MAINTENANCE FEE WAIVER CERTIFICATION

FORM APPROVED
OMB NO. 1004-0114
Expires: **October 31, 2016**

116235

SEE INSTRUCTIONS ON PAGE 2

- This small miner waiver is filed for the assessment year beginning on September 1, 2016 and ending on September 1, 2017.
- The undersigned and all related parties owned ten or fewer mining claims, mill, or tunnel sites located and maintained on Federal lands in the United States of America on September 1, 2016.
- The undersigned have performed the assessment work required by law for each mining claim listed prior to filing this waiver and understand that by filing this form, the undersigned must file an affidavit of assessment work with the Bureau of Land Management (BLM) by the December 30th following the filing of this waiver.
- The undersigned understand that if the assessment work obligation has not yet come due under 30 U.S.C. 28 (for those claims in their first assessment year only), a notice of intent to hold reciting this condition must be recorded by the December 30th following the filing of this waiver.
- The undersigned understand that mill and tunnel sites may also be listed on this waiver and be waived from payment of the maintenance fee, and that a notice of intent to hold for these sites is required to be filed with the BLM by the December 30th following the filing of this waiver.
- The undersigned understand and acknowledge that pursuant to 43 U.S.C. 1212 and 18 U.S.C. 1001, the filing or recording of a false, fictitious, or fraudulent document with the BLM may result in a fine of up to \$250,000, a prison term not to exceed five years, or both.
- The mining claims, mill or tunnel sites for which this waiver from payment of the maintenance fees is requested are:

CLAIM OR SITE NAME	BLM RECORDATION SERIAL NUMBER
1. Blue Bell #9	116243 ✓
2. Blue Bell #12	116246
3. Blue Bell #13	116247
4. Blue Bell #14	116248
5. Blue Bell #15	116249
6. Blue Bell #16	116250
7. Blue Bell #17	116251
8. Blue Bell #18	116252
9. Blue Bell #19	116253
10. Blue Bell #20	116254

The owner(s) (claimants) of the above mining claims and sites are:

Kenny Stewart

(Owner's Name - Please Print)

411 Northview Rd.

(Owner's Mailing Address)

(Owner's Signature)

Nixa

(City)

MO

(State)

65714

(Zip Code)

(Owner's Name - Please Print)

(Owner's Mailing Address)

(Owner's Signature)

(City)

(State)

(Zip Code)

(Owner's Name - Please Print)

(Owner's Mailing Address)

(Owner's Signature)

(City)

(State)

(Zip Code)

(Owner's Name - Please Print)

(Owner's Mailing Address)

(Owner's Signature)

(City)

(State)

(Zip Code)

RECEIVED
BLM AZ STATE OFFICE
PHOENIX ARIZONA
AUG 17 PM 2:45

ENTERED
483
SEP 07 2016

BY: RM

nwd
RM

(Owner's Name - Please Print)

(Owner's Signature)

(Owner's Mailing Address)

(City)

(State)

(Zip Code)

(Owner's Name - Please Print)

(Owner's Signature)

(Owner's Mailing Address)

(City)

(State)

(Zip Code)

(Owner's Name - Please Print)

(Owner's Signature)

(Owner's Mailing Address)

(City)

(State)

(Zip Code)

(Owner's Name - Please Print)

(Owner's Signature)

(Owner's Mailing Address)

(City)

(State)

(Zip Code)

18 U.S.C. 1001 and 43 U.S.C. 1212 make it a crime for any person knowingly and willfully to make to any department or agency of the United States any false, fictitious or fraudulent statements or representations as to any matter within its jurisdiction.

INSTRUCTIONS

1. This certification is made under the provisions of 43 U.S.C. § 1744 and 30 U.S.C. §28-28k and the regulations thereunder (43 CFR Part 3830).
2. The claimant(s) must fill in the dates in paragraph 1 for the beginning and ending of the assessment year for which this waiver is sought.
3. The claimant(s) must fill in the date in paragraph 2 for the beginning of the assessment year for which this waiver is sought.
4. All claim and site names and BLM serial numbers must be listed for the mining claims, mill sites, and tunnel sites for which the waiver is sought.
5. All owners of the mining claims, mill sites, and tunnel sites and their addresses must be given.
6. This waiver form must be signed by all the claimants or their designated agent, in original form. If an agent is designated, a notarized designation of agent, signed by all of the claimants with proper address given, must be submitted with this waiver.
7. This form must be filed no later than September 1st for the upcoming assessment year in the BLM State Office where the mining claims or sites are recorded, or the waiver cannot be granted by the BLM. (Example: To obtain a waiver for the assessment year 2012, which begins on September 1, 2011, you must qualify for and file for a waiver no later than September 1, 2011, in the proper BLM State Office.)
8. For all mining claims which require assessment work, you must record an affidavit of labor on or before the December 30th immediately following the filing of this waiver. For all other mining claims or sites waived, you must record a notice of intent to hold on or before the December 30th immediately following the filing of this waiver.
9. Mill and tunnel sites may also be listed on this waiver and be waived from payment of the maintenance fee. A notice of intent to hold for these sites is required to be filed by the December 30th following the filing of this waiver.

RECEIVED
BLM STATE OFFICE
2011 SEP 17 P 12:45
HOHOKI, ARIZONA

FOR OFFICIAL USE ONLY

NOTICES

The Privacy Act and 43 CFR 2.48(d) require that you be furnished the following information in connection with the information requested by this form.

AUTHORITY: 30 U.S.C. 28f and 43 CFR part 3835 permit collection of the information requested by this form.

PRINCIPAL PURPOSE: The BLM will use the information you provide to verify that the owner(s) (claimants(s)) of a mining claim has/have complied with 30 U.S.C. 28f and 43 CFR part 3835 and is/are entitled to perform assessment work in lieu of paying the maintenance fee for the mining claims listed on this form.

ROUTINE USES: The BLM will only disclose this information in accordance with the provisions at 43 CFR 2.56(b) and (c).

EFFECT OF NOT PROVIDING INFORMATION: Disclosure of the requested information is required by 30 U.S.C. 28f and 43 CFR part 3835 for those claimants qualified to request the small miner waiver allowed. Failure to submit all the requested information or to complete this form will delay the BLM's processing of the form and may preclude the BLM's acceptance of the maintenance fee waiver request, which may result in forfeiture of the mining claim or site by the claimant.

The Paperwork Reduction Act requires us to inform you that:

The BLM collects this information to determine whether or not you are qualified for waiver of maintenance fees.

Submission of the requested information is necessary to obtain or retain a benefit.

You do not have to respond to this or any other Federal agency-sponsored information collection unless it displays a currently valid OMB control number.

BURDEN HOURS STATEMENT: Public reporting burden for this form is estimated to average 20 minutes per response, including the time for reviewing instructions, gathering and maintaining data, and completing and reviewing the form. You may submit comments regarding the burden estimate or any other aspect of this form to: U.S. Department of the Interior, Bureau of Land Management (1004-0114), Bureau Information Collection Clearance Officer (WO-630), Mail Stop 401 LS, 1849 C St., N.W., Washington, D.C. 20240.

RECEIVED
BLM AZ STATE OFFICE
2016 AUG 17 P 12:45
PHOENIX, ARIZONA

UNITED STATES
DEPARTMENT OF THE INTERIOR
BUREAU OF LAND MANAGEMENT

266

PER

107667
116235

FORM APPROVED
OMB NO. 1004-0114
Expires: October 31, 2016

MAINTENANCE FEE WAIVER CERTIFICATION

SEE INSTRUCTIONS ON PAGE 2

- This small miner waiver is filed for the assessment year beginning on September 1, 2016 and ending on September 1, 2017.
- The undersigned and all related parties owned ten or fewer mining claims, mill, or tunnel sites located and maintained on Federal lands in the United States of America on September 1, 2016.
- The undersigned have performed the assessment work required by law for each mining claim listed prior to filing this waiver and understand that by filing this form, the undersigned must file an affidavit of assessment work with the Bureau of Land Management (BLM) by the December 30th following the filing of this waiver.
- The undersigned understand that if the assessment work obligation has not yet come due under 30 U.S.C. 28 (for those claims in their first assessment year only), a notice of intent to hold reciting this condition must be recorded by the December 30th following the filing of this waiver.
- The undersigned understand that mill and tunnel sites may also be listed on this waiver and be waived from payment of the maintenance fee, and that a notice of intent to hold for these sites is required to be filed with the BLM by the December 30th following the filing of this waiver.
- The undersigned understand and acknowledge that pursuant to 43 U.S.C. 1212 and 18 U.S.C. 1001, the filing or recording of a false, fictitious, or fraudulent document with the BLM may result in a fine of up to \$250,000, a prison term not to exceed five years, or both.
- The mining claims, mill or tunnel sites for which this waiver from payment of the maintenance fees is requested are:

	CLAIM OR SITE NAME	BLM RECORDATION SERIAL NUMBER
1.	Blue Bell #3	116237 ✓
2.	Blue Bell #4	116238
3.	Blue Bell #5	116239
4.	Blue Bell #6	116240
5.	Blue Bell #7	116241
6.	Blue Bell #8	116242
7.	Jumpin Jack #8	107674
8.	Jumpin Jack #9	107675
9.	Jumpin Jack #10	107676
10.		

The owner(s) (claimants) of the above mining claims and sites are:

Brendan Galyean

(Owner's Name - Please Print)

230 Whitetail Drive

(Owner's Mailing Address)

X *Brendan Galyean*
(Owner's Signature)

Walnut Shade

(City)

MO

(State)

65771

(Zip Code)

(Owner's Name - Please Print)

(Owner's Mailing Address)

(Owner's Signature)

(City)

(State)

(Zip Code)

(Owner's Name - Please Print)

(Owner's Mailing Address)

(Owner's Signature)

(City)

(State)

(Zip Code)

(Owner's Name - Please Print)

(Owner's Mailing Address)

(Owner's Signature)

(City)

(State)

(Zip Code)

ENTERED
487
SEP 07 2016

BY: *[Signature]*

RECEIVED
BLM AZ STATE OFFICE
2016 AUG 17 PM 12:59
PHOENIX, ARIZONA

[Handwritten mark]

(Owner's Name - Please Print)

(Owner's Signature)

(Owner's Mailing Address)

(City)

(State)

(Zip Code)

(Owner's Name - Please Print)

(Owner's Signature)

(Owner's Mailing Address)

(City)

(State)

(Zip Code)

(Owner's Name - Please Print)

(Owner's Signature)

(Owner's Mailing Address)

(City)

(State)

(Zip Code)

(Owner's Name - Please Print)

(Owner's Signature)

(Owner's Mailing Address)

(City)

(State)

(Zip Code)

18 U.S.C. 1001 and 43 U.S.C. 1212 make it a crime for any person knowingly and willfully to make to any department or agency of the United States any false, fictitious or fraudulent statements or representations as to any matter within its jurisdiction.

INSTRUCTIONS

1. This certification is made under the provisions of 43 U.S.C. § 1744 and 30 U.S.C. §28-28k and the regulations thereunder (43 CFR Part 3830).
2. The claimant(s) must fill in the dates in paragraph 1 for the beginning and ending of the assessment year for which this waiver is sought.
3. The claimant(s) must fill in the date in paragraph 2 for the beginning of the assessment year for which this waiver is sought.
4. All claim and site names and BLM serial numbers must be listed for the mining claims, mill sites, and tunnel sites for which the waiver is sought.
5. All owners of the mining claims, mill sites, and tunnel sites and their addresses must be given.
5. This waiver form must be signed by all the claimants or their designated agent, in original form. If an agent is designated, a notarized designation of agent, signed by all of the claimants with proper address given, must be submitted with this waiver.
7. This form must be filed no later than September 1st for the upcoming assessment year in the BLM State Office where the mining claims or sites are recorded, or the waiver cannot be granted by the BLM. (Example: To obtain a waiver for the assessment year 2012, which begins on September 1, 2011, you must qualify for and file for a waiver no later than September 1, 2011, in the proper BLM State Office.)
3. For all mining claims which require assessment work, you must record an affidavit of labor on or before the December 30th immediately following the filing of this waiver. For all other mining claims or sites waived, you must record a notice of intent to hold on or before the December 30th immediately following the filing of this waiver.
3. Mill and tunnel sites may also be listed on this waiver and be waived from payment of the maintenance fee. A notice of intent to hold for these sites is required to be filed by the December 30th following the filing of this waiver.

RECEIVED
BLM STATE OFFICE
2011 JUN 17 P 1:00
HOPE, ARIZONA

FOR OFFICIAL USE ONLY

NOTICES

The Privacy Act and 43 CFR 2.48(d) require that you be furnished the following information in connection with the information requested by this form.

AUTHORITY: 30 U.S.C. 28f and 43 CFR part 3835 permit collection of the information requested by this form.

PRINCIPAL PURPOSE: The BLM will use the information you provide to verify that the owner(s) (claimants(s)) of a mining claim has/have complied with 30 U.S.C. 28f and 43 CFR part 3835 and is/are entitled to perform assessment work in lieu of paying the maintenance fee for the mining claims listed on this form.

ROUTINE USES: The BLM will only disclose this information in accordance with the provisions at 43 CFR 2.56(b) and (c).

EFFECT OF NOT PROVIDING INFORMATION: Disclosure of the requested information is required by 30 U.S.C. 28f and 43 CFR part 3835 for those claimants qualified to request the small miner waiver allowed. Failure to submit all the requested information or to complete this form will delay the BLM's processing of the form and may preclude the BLM's acceptance of the maintenance fee waiver request, which may result in forfeiture of the mining claim or site by the claimant.

The Paperwork Reduction Act requires us to inform you that:

The BLM collects this information to determine whether or not you are qualified for waiver of maintenance fees.

Submission of the requested information is necessary to obtain or retain a benefit.

You do not have to respond to this or any other Federal agency-sponsored information collection unless it displays a currently valid OMB control number.

BURDEN HOURS STATEMENT: Public reporting burden for this form is estimated to average 20 minutes per response, including the time for reviewing instructions, gathering and maintaining data, and completing and reviewing the form. You may submit comments regarding the burden estimate or any other aspect of this form to: U.S. Department of the Interior, Bureau of Land Management (1004-0114), Bureau Information Collection Clearance Officer (WO-630), Mail Stop 401 LS, 1849 C St., N.W., Washington, D.C. 20240.

RECEIVED
BLM AZ STATE OFFICE
2016 AUG 17 P 1:00
PHOENIX, ARIZONA

UNITED STATES
DEPARTMENT OF THE INTERIOR
BUREAU OF LAND MANAGEMENT 269
MAINTENANCE FEE WAIVER CERTIFICATION

HER

FORM APPROVED
OMB NO. 1004-0114
Expires: October 31, 2016

SEE INSTRUCTIONS ON PAGE 2

116235 116255

1. This small miner waiver is filed for the assessment year beginning on September 1, 2016 and ending on September 1, 2017.
2. The undersigned and all related parties owned ten or fewer mining claims, mill, or tunnel sites located and maintained on Federal lands in the United States of America on September 1, 2016.
3. The undersigned have performed the assessment work required by law for each mining claim listed prior to filing this waiver and understand that by filing this form, the undersigned must file an affidavit of assessment work with the Bureau of Land Management (BLM) by the December 30th following the filing of this waiver.
4. The undersigned understand that if the assessment work obligation has not yet come due under 30 U.S.C. 28 (for those claims in their first assessment year only), a notice of intent to hold reciting this condition must be recorded by the December 30th following the filing of this waiver.
5. The undersigned understand that mill and tunnel sites may also be listed on this waiver and be waived from payment of the maintenance fee, and that a notice of intent to hold for these sites is required to be filed with the BLM by the December 30th following the filing of this waiver.
6. The undersigned understand and acknowledge that pursuant to 43 U.S.C. 1212 and 18 U.S.C. 1001, the filing or recording of a false, fictitious, or fraudulent document with the BLM may result in a fine of up to \$250,000, a prison term not to exceed five years, or both.
7. The mining claims, mill or tunnel sites for which this waiver from payment of the maintenance fees is requested are:

	CLAIM OR SITE NAME	BLM RECORDATION SERIAL NUMBER
1.	Tiger Bell #10	116264 ✓
2.	Tiger Bell #11	116265
3.	Tiger Bell #12	116266
4.	Tiger Bell #13	116267
5.	Tiger Bell #14	116268
6.	Blue Bell #10	116244
7.	Blue Bell #11	116245
8.		
9.		
10.		

The owner(s) (claimants) of the above mining claims and sites are:

<p><u>Pamela A. Chirgwin</u> (Owner's Name - Please Print)</p> <p><u>3681 Morrow Road</u> (Owner's Mailing Address)</p>	<p><u><i>X Pamela A. Chirgwin</i></u> (Owner's Signature)</p> <p><u>Huntington</u> <u>WV</u> <u>25701</u> (City) (State) (Zip Code)</p>
<p>_____ (Owner's Name - Please Print)</p> <p>_____ (Owner's Mailing Address)</p>	<p>_____ (Owner's Signature)</p> <p>_____ (City) _____ (State) (Zip Code)</p>
<p>_____ (Owner's Name - Please Print)</p> <p>_____ (Owner's Mailing Address)</p>	<p>_____ (Owner's Signature)</p> <p>_____ (City) _____ (State) (Zip Code)</p>
<p>_____ (Owner's Name - Please Print)</p> <p>_____ (Owner's Mailing Address)</p>	<p>_____ (Owner's Signature)</p> <p>_____ (City) _____ (State) (Zip Code)</p>

RECEIVED
BLM IAZ STATE OFFICE
2016 AUG 17 PM 2:56
PHOENIX ARIZONA

ENTERED
 483
 SEP 07 2016
 BY: *JM*

nmv

(Owner's Name - Please Print)	(Owner's Signature)		
(Owner's Mailing Address)	(City)	(State)	(Zip Code)
(Owner's Name - Please Print)	(Owner's Signature)		
(Owner's Mailing Address)	(City)	(State)	(Zip Code)
(Owner's Name - Please Print)	(Owner's Signature)		
(Owner's Mailing Address)	(City)	(State)	(Zip Code)
(Owner's Name - Please Print)	(Owner's Signature)		
(Owner's Mailing Address)	(City)	(State)	(Zip Code)

18 U.S.C. 1001 and 43 U.S.C. 1212 make it a crime for any person knowingly and willfully to make to any department or agency of the United States any false, fictitious or fraudulent statements or representations as to any matter within its jurisdiction.

INSTRUCTIONS

1. This certification is made under the provisions of 43 U.S.C. § 1744 and 30 U.S.C. §28-28k and the regulations thereunder (43 CFR Part 3830).
2. The claimant(s) must fill in the dates in paragraph 1 for the beginning and ending of the assessment year for which this waiver is sought.
3. The claimant(s) must fill in the date in paragraph 2 for the beginning of the assessment year for which this waiver is sought.
4. All claim and site names and BLM serial numbers must be listed for the mining claims, mill sites, and tunnel sites for which the waiver is sought.
5. All owners of the mining claims, mill sites, and tunnel sites and their addresses must be given.
6. This waiver form must be signed by all the claimants or their designated agent, in original form. If an agent is designated, a notarized designation of agent, signed by all of the claimants with proper address given, must be submitted with this waiver.
7. This form must be filed no later than September 1st for the upcoming assessment year in the BLM State Office where the mining claims or sites are recorded, or the waiver cannot be granted by the BLM. (Example: To obtain a waiver for the assessment year 2012, which begins on September 1, 2011, you must qualify for and file for a waiver no later than September 1, 2011, in the proper BLM State Office.)
8. For all mining claims which require assessment work, you must record an affidavit of labor on or before the December 30th immediately following the filing of this waiver. For all other mining claims or sites waived, you must record a notice of intent to hold on or before the December 30th immediately following the filing of this waiver.
9. Mill and tunnel sites may also be listed on this waiver and be waived from payment of the maintenance fee. A notice of intent to hold for these sites is required to be filed by the December 30th following the filing of this waiver.

RECEIVED
 BLM ARIZONA STATE OFFICE
 2011 AUG 17 P 12:56
 PUEBLEN, ARIZONA

FOR OFFICIAL USE ONLY

NOTICES

The Privacy Act and 43 CFR 2.48(d) require that you be furnished the following information in connection with the information requested by this form.

AUTHORITY: 30 U.S.C. 28f and 43 CFR part 3835 permit collection of the information requested by this form.

PRINCIPAL PURPOSE: The BLM will use the information you provide to verify that the owner(s) (claimants(s)) of a mining claim has/have complied with 30 U.S.C. 28f and 43 CFR part 3835 and is/are entitled to perform assessment work in lieu of paying the maintenance fee for the mining claims listed on this form.

ROUTINE USES: The BLM will only disclose this information in accordance with the provisions at 43 CFR 2.56(b) and (c).

EFFECT OF NOT PROVIDING INFORMATION: Disclosure of the requested information is required by 30 U.S.C. 28f and 43 CFR part 3835 for those claimants qualified to request the small miner waiver allowed. Failure to submit all the requested information or to complete this form will delay the BLM's processing of the form and may preclude the BLM's acceptance of the maintenance fee waiver request, which may result in forfeiture of the mining claim or site by the claimant.

The Paperwork Reduction Act requires us to inform you that:

The BLM collects this information to determine whether or not you are qualified for waiver of maintenance fees.

Submission of the requested information is necessary to obtain or retain a benefit.

You do not have to respond to this or any other Federal agency-sponsored information collection unless it displays a currently valid OMB control number.

BURDEN HOURS STATEMENT: Public reporting burden for this form is estimated to average 20 minutes per response, including the time for reviewing instructions, gathering and maintaining data, and completing and reviewing the form. You may submit comments regarding the burden estimate or any other aspect of this form to: U.S. Department of the Interior, Bureau of Land Management (1004-0114), Bureau Information Collection Clearance Officer (WO-630), Mail Stop 401 LS, 1849 C St., N.W., Washington, D.C. 20240.

RECEIVED
BLM AZ STATE OFFICE
2016 AUG 17 P 12: 56
PHOENIX, ARIZONA

UNITED STATES
DEPARTMENT OF THE INTERIOR
BUREAU OF LAND MANAGEMENT

DET

116235
117939

FORM APPROVED
OMB NO. 1004-0114
Expires: October 31, 2016

MAINTENANCE FEE WAIVER CERTIFICATION

264

SEE INSTRUCTIONS ON PAGE 2

- This small miner waiver is filed for the assessment year beginning on September 1, 2016 and ending on September 1, 2017.
- The undersigned and all related parties owned ten or fewer mining claims, mill, or tunnel sites located and maintained on Federal lands in the United States of America on September 1, 2016.
- The undersigned have performed the assessment work required by law for each mining claim listed prior to filing this waiver and understand that by filing this form, the undersigned must file an affidavit of assessment work with the Bureau of Land Management (BLM) by the December 30th following the filing of this waiver.
- The undersigned understand that if the assessment work obligation has not yet come due under 30 U.S.C. 28 (for those claims in their first assessment year only), a notice of intent to hold reciting this condition must be recorded by the December 30th following the filing of this waiver.
- The undersigned understand that mill and tunnel sites may also be listed on this waiver and be waived from payment of the maintenance fee, and that a notice of intent to hold for these sites is required to be filed with the BLM by the December 30th following the filing of this waiver.
- The undersigned understand and acknowledge that pursuant to 43 U.S.C. 1212 and 18 U.S.C. 1001, the filing or recording of a false, fictitious, or fraudulent document with the BLM may result in a fine of up to \$250,000, a prison term not to exceed five years, or both.
- The mining claims, mill or tunnel sites for which this waiver from payment of the maintenance fees is requested are:

	CLAIM OR SITE NAME	BLM RECORDATION SERIAL NUMBER
1.	Silver Bell #22	117968 ✓
2.	Silver Bell #23	117969
3.	Silver Bell #24	117970
4.	Blue Bell #1	116235
5.	Blue Bell #2	116236
6.	.	
7.		
8.		
9.		
10.		

The owner(s) (claimants) of the above mining claims and sites are:

Kent Dobbins

(Owner's Name - Please Print)

P.O. Box 1630

(Owner's Mailing Address)

x Kent Dobbins

(Owner's Signature)

Dolan Springs

(City)

AZ

(State)

86441

(Zip Code)

(Owner's Name - Please Print)

(Owner's Mailing Address)

(Owner's Signature)

(City)

(State)

(Zip Code)

(Owner's Name - Please Print)

(Owner's Mailing Address)

(Owner's Signature)

(City)

(State)

(Zip Code)

(Owner's Name - Please Print)

(Owner's Mailing Address)

(Owner's Signature)

(City)

(State)

(Zip Code)

(Continued on page 2)

ENTERED
483
SEP 07 2016
BY: *[Signature]*

RECEIVED
BLM AZ STATE OFFICE
2016 AUG 31 P 1:04
PHOENIX, ARIZONA

NW ✓

(Owner's Name - Please Print)

(Owner's Signature)

(Owner's Mailing Address)

(City)

(State)

(Zip Code)

(Owner's Name - Please Print)

(Owner's Signature)

(Owner's Mailing Address)

(City)

(State)

(Zip Code)

(Owner's Name - Please Print)

(Owner's Signature)

(Owner's Mailing Address)

(City)

(State)

(Zip Code)

(Owner's Name - Please Print)

(Owner's Signature)

(Owner's Mailing Address)

(City)

(State)

(Zip Code)

18 U.S.C. 1001 and 43 U.S.C. 1212 make it a crime for any person knowingly and willfully to make to any department or agency of the United States any false, fictitious or fraudulent statements or representations as to any matter within its jurisdiction.

INSTRUCTIONS

1. This certification is made under the provisions of 43 U.S.C. § 1744 and 30 U.S.C. §28-28k and the regulations thereunder (43 CFR Part 3830).
2. The claimant(s) must fill in the dates in paragraph 1 for the beginning and ending of the assessment year for which this waiver is sought.
3. The claimant(s) must fill in the date in paragraph 2 for the beginning of the assessment year for which this waiver is sought.
4. All claim and site names and BLM serial numbers must be listed for the mining claims, mill sites, and tunnel sites for which the waiver is sought.
5. All owners of the mining claims, mill sites, and tunnel sites and their addresses must be given.
5. This waiver form must be signed by all the claimants or their designated agent, in original form. If an agent is designated, a notarized designation of agent, signed by all of the claimants with proper address given, must be submitted with this waiver.
7. This form must be filed no later than September 1st for the upcoming assessment year in the BLM State Office where the mining claims or sites are recorded, or the waiver cannot be granted by the BLM. (Example: To obtain a waiver for the assessment year 2012, which begins on September 1, 2011, you must qualify for and file for a waiver no later than September 1, 2011, in the proper BLM State Office.)
3. For all mining claims which require assessment work, you must record an affidavit of labor on or before the December 30th immediately following the filing of this waiver. For all other mining claims or sites waived, you must record a notice of intent to hold on or before the December 30th immediately following the filing of this waiver.
9. Mill and tunnel sites may also be listed on this waiver and be waived from payment of the maintenance fee. A notice of intent to hold for these sites is required to be filed by the December 30th following the filing of this waiver.

RECEIVED
BLM STATE OFFICE
PHOENIX ARIZONA
2011 AUG 11 P 1:04

RECEIVED
BLM STATE OFFICE
PHOENIX ARIZONA
2011 AUG 11 P 1:04

FOR OFFICIAL USE ONLY

NOTICES

The Privacy Act and 43 CFR 2.48(d) require that you be furnished the following information in connection with the information requested by this form.

AUTHORITY: 30 U.S.C. 28f and 43 CFR part 3835 permit collection of the information requested by this form.

PRINCIPAL PURPOSE: The BLM will use the information you provide to verify that the owner(s) (claimants(s)) of a mining claim has/have complied with 30 U.S.C. 28f and 43 CFR part 3835 and is/are entitled to perform assessment work in lieu of paying the maintenance fee for the mining claims listed on this form.

ROUTINE USES: The BLM will only disclose this information in accordance with the provisions at 43 CFR 2.56(b) and (c).

EFFECT OF NOT PROVIDING INFORMATION: Disclosure of the requested information is required by 30 U.S.C. 28f and 43 CFR part 3835 for those claimants qualified to request the small miner waiver allowed. Failure to submit all the requested information or to complete this form will delay the BLM's processing of the form and may preclude the BLM's acceptance of the maintenance fee waiver request, which may result in forfeiture of the mining claim or site by the claimant.

The Paperwork Reduction Act requires us to inform you that:

The BLM collects this information to determine whether or not you are qualified for waiver of maintenance fees.

Submission of the requested information is necessary to obtain or retain a benefit.

You do not have to respond to this or any other Federal agency-sponsored information collection unless it displays a currently valid OMB control number.

BURDEN HOURS STATEMENT: Public reporting burden for this form is estimated to average 20 minutes per response, including the time for reviewing instructions, gathering and maintaining data, and completing and reviewing the form. You may submit comments regarding the burden estimate or any other aspect of this form to: U.S. Department of the Interior, Bureau of Land Management (1004-0114), Bureau Information Collection Clearance Officer (WO-630), Mail Stop 401 LS, 1849 C St., N.W., Washington, D.C. 20240.

RECEIVED
BLM AZ STATE OFFICE
2016 AUG 17 P 1:04
PHOENIX, ARIZONA

285

JME

117939
116235
FORM APPROVED
OMB NO. 1004-0114
Expires: October 31, 2016

MAINTENANCE FEE WAIVER CERTIFICATION

SEE INSTRUCTIONS ON PAGE 2

- This small miner waiver is filed for the assessment year beginning on September 1, 2015 and ending on September 1, 2016.
- The undersigned and all related parties owned ten or fewer mining claims, mill, or tunnel sites located and maintained on Federal lands in the United States of America on September 1, 2015.
- The undersigned have performed the assessment work required by law for each mining claim listed prior to filing this waiver and understand that by filing this form, the undersigned must file an affidavit of assessment work with the Bureau of Land Management (BLM) by the December 30th following the filing of this waiver.
- The undersigned understand that if the assessment work obligation has not yet come due under 30 U.S.C. 28 (for those claims in their first assessment year only), a notice of intent to hold reciting this condition must be recorded by the December 30th following the filing of this waiver.
- The undersigned understand that mill and tunnel sites may also be listed on this waiver and be waived from payment of the maintenance fee, and that a notice of intent to hold for these sites is required to be filed with the BLM by the December 30th following the filing of this waiver.
- The undersigned understand and acknowledge that pursuant to 43 U.S.C. 1212 and 18 U.S.C. 1001, the filing or recording of a false, fictitious, or fraudulent document with the BLM may result in a fine of up to \$250,000, a prison term not to exceed five years, or both.
- The mining claims, mill or tunnel sites for which this waiver from payment of the maintenance fees is requested are:

CLAIM OR SITE NAME	BLM RECORDATION SERIAL NUMBER
1. Silver Bell #22	117968 ✓
2. Silver Bell #23	117969
3. Silver Bell #24	117970
4. Blue Bell #1	116235
5. Blue Bell #2	116236
6.	
7.	
8.	
9.	
10.	

The owner(s) (claimants) of the above mining claims and sites are:

Kent Dobbins

(Owner's Name - Please Print)

P.O. Box 1630

(Owner's Mailing Address)

X Kent Dobbins

(Owner's Signature)

Dolan Springs

(City)

AZ

(State)

86441

(Zip Code)

(Owner's Name - Please Print)

(Owner's Mailing Address)

(Owner's Signature)

(City)

(State)

(Zip Code)

(Owner's Name - Please Print)

(Owner's Mailing Address)

(Owner's Signature)

(City)

(State)

(Zip Code)

(Owner's Name - Please Print)

(Owner's Mailing Address)

(Owner's Signature)

(City)

(State)

(Zip Code)

(Continued on page 2)

ENTERED
SEP 11 2015
BY: [Signature]

RECEIVED
BLM AZ STATE OFFICE
2015 AUG 17 A 11:32
PHOENIX, ARIZONA

nmw
9/11/2015
[Signature]

(Owner's Name - Please Print)

(Owner's Signature)

(Owner's Mailing Address)

(City)

(State)

(Zip Code)

(Owner's Name - Please Print)

(Owner's Signature)

(Owner's Mailing Address)

(City)

(State)

(Zip Code)

(Owner's Name - Please Print)

(Owner's Signature)

(Owner's Mailing Address)

(City)

(State)

(Zip Code)

(Owner's Name - Please Print)

(Owner's Signature)

(Owner's Mailing Address)

(City)

(State)

(Zip Code)

18 U.S.C. 1001 and 43 U.S.C. 1212 make it a crime for any person knowingly and willfully to make to any department or agency of the United States any false, fictitious or fraudulent statements or representations as to any matter within its jurisdiction.

INSTRUCTIONS

1. This certification is made under the provisions of 43 U.S.C. § 1744 and 30 U.S.C. §28-28k and the regulations thereunder (43 CFR Part 3830).
2. The claimant(s) must fill in the dates in paragraph 1 for the beginning and ending of the assessment year for which this waiver is sought.
3. The claimant(s) must fill in the date in paragraph 2 for the beginning of the assessment year for which this waiver is sought.
4. All claim and site names and BLM serial numbers must be listed for the mining claims, mill sites, and tunnel sites for which the waiver is sought.
5. All owners of the mining claims, mill sites, and tunnel sites and their addresses must be given.
6. This waiver form must be signed by all the claimants or their designated agent, in original form. If an agent is designated, a notarized designation of agent, signed by all of the claimants with proper address given, must be submitted with this waiver.
7. This form must be filed no later than September 1st for the upcoming assessment year in the BLM State Office where the mining claims or sites are recorded, or the waiver cannot be granted by the BLM. (Example: To obtain a waiver for the assessment year 2012, which begins on September 1, 2011, you must qualify for and file for a waiver no later than September 1, 2011, in the proper BLM State Office.)
8. For all mining claims which require assessment work, you must record an affidavit of labor on or before the December 30th immediately following the filing of this waiver. For all other mining claims or sites waived, you must record a notice of intent to hold on or before the December 30th immediately following the filing of this waiver.
9. Mill and tunnel sites may also be listed on this waiver and be waived from payment of the maintenance fee. A notice of intent to hold for these sites is required to be filed by the December 30th following the filing of this waiver.

PHOENIX, ARIZONA

2015 AUG 17 11:33

RECEIVED
BLM AZ STATE OFFICE

FOR OFFICIAL USE ONLY

When Recorded Return Document to

117939
116235

Kent Dobbins
P.O. Box 1630
Dolan Springs, AZ 86441

Check here is this is a change of address.

Telephone: _____

E-mail address: _____

FEE# 2015035413

OFFICIAL RECORDS
OF MOHAVE COUNTY
CAROL MEIER,
COUNTY RECORDER



08/10/2015 09:12 AM Fee: \$15.00

PAGE: 1 of 2

AFFIDAVIT OF PERFORMANCE OF ANNUAL WORK

1. State of Arizona, County of Mohave ss:

2.1 (Name) Kent Dobbins

3. Reside at (Address) P.O. Box 1630

City Dolan Springs County Mohave

RECEIVED
BLM AZ STATE OFFICE
2015 AUG 17 P 12:12
PHOENIX, ARIZONA

State AZ Zip 86441 being duly sworn, depose and say that I am a citizen of the United States, more than eighteen years of age, and that all of the facts set forth in this affidavit, subject to the provisions and penalties of 18 U.S.C. 1001 pertaining to the filing of false, fictitious, or fraudulent statements with the United States, are true and correct according to the best of my knowledge, information and belief.

4. Owner's name and address (If not shown in Items 1-3 above), _____

5. That I am personally acquainted with the mining claim(s). The work and improvements were made by and at the expense of the owner(s) of said claim(s). Said contiguous group of claims, listed on this document, are situated in the

Weaver (optional) Mining District; Mohave County, Arizona.

Line No.	AMC NUMBER	CLAIM/SITE NAME	COUNTY RECORDER DATA (If available)	TWP	RNG	SEC
1	117968	Silver Bell #22	Dkt/Pg:674/74&75	26N	21W	31
2	117969	Silver Bell #23	Dkt/Pg:674/76&77	26N	21W	31
3	117970	Silver Bell #24	Dkt/Pg:674/78&79	26N	21W	31
4	116235	Blue Bell #1	Dkt/Pg:672/953&954	26N	20W	31
5	116236	Blue Bell #2	Dkt/Pg:672/955&956	26N	20W	31
6						

Form: MCF108
Revised July 2014
Page 1 of 2

Ran

RECEIVED
 BLM AZ STATE OFFICE
 2015 AUG 17 P 12:12
 PHOENIX, ARIZONA
 BLM
 Date
 Stamp

7					
8					
9					
10					

6. That between the dates starting at 12 o'clock noon on September 1, 20 14 and ending at 12 o'clock noon on September 1, 20 15 at least \$ 500.00 dollars worth of work and improvements were done and performed upon said claim(s) or upon one or more of a contiguous group of claims for the benefit of all, wholly or partly outside of a contiguous group of claims for the benefit of all, not including the location work.

7. That the following persons were employed to perform the work and improvements described herein: Kent Dobbins, Paul Wynkoop, Beth Wilson, Randy Whittle, Don Davison, and others.

8. That the work and improvements performed were: Removed ore from claims for processing & analytical research using pick and shovel, buckets and barrels, backhoe, truck & trailer. Repaired and graded roads to claims.

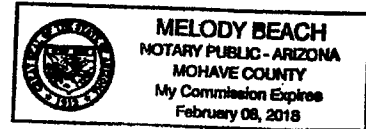
9. Dated: 7-22-15 Signature: X Kent Dobbins

SUBSCRIBED AND SWORN TO before me, a Notary Public, this 22nd day of July 20 15

By: Kent Dobbins

Notary Public Melody Beach

My Commission Expires Feb. 8, 2018



Bureau of Land Management
 Arizona State Office
www.blm.gov/az

No. of Claims:	<u>5</u>	x \$10 =	<u>50</u>
Check No.:	<u>330709</u>	Init.	<u>YME</u>
Receipt No.:	<u>3368669</u>		
For BLM Use Only			

United States Department of the Interior
Bureau of Land Management
 LANDS/RECREATION & PLANNING
 ONE N CENTRAL AVE
 PHOENIX, AZ 85004 -2203
 Phone: 602-417-9200

Receipt

No: 3368669

Transaction #: 3466767	
Date of Transaction: 08/17/2015	
CUSTOMER:	
KENT DOBBINS PO BOX 1630 DOLAN SPRINGS, AZ 86441-1630 US	

LINE #	QTY	DESCRIPTION	REMARKS	UNIT PRICE	TOTAL
1	1.00	LOCATABLE MINERALS / MINING CLAIMS- NOT NEW-UNADJUD, ONE AUTH NO. ONLY / MINING CLAIM MONEY RECEIVED CASES: AMC117968/\$50.00	POL 2015/5 WAV	- n/a -	50.00
TOTAL:					\$50.00

PAYMENT INFORMATION			
1	AMOUNT:	50.00	POSTMARKED: N/A
	TYPE:	CHECK	RECEIVED: 08/17/2015
	CHECK NO:	320709	
	NAME:	DOBBINS, KENT PO BOX 1630 DOLAN SPRINGS AZ 86441-1630 US	

REMARKS

This receipt was generated by the automated BLM Collections and Billing System and is a paper representation of a portion of the official electronic record contained therein.

R. [Signature]

284 JMC

116 235
107667

FORM APPROVED
OMB NO. 1004-0114
Expires: October 31, 2016

MAINTENANCE FEE WAIVER CERTIFICATION

SEE INSTRUCTIONS ON PAGE 2

- This small miner waiver is filed for the assessment year beginning on September 1, 2015 and ending on September 1, 2016.
- The undersigned and all related parties owned ten or fewer mining claims, mill, or tunnel sites located and maintained on Federal lands in the United States of America on September 1, 2015.
- The undersigned have performed the assessment work required by law for each mining claim listed prior to filing this waiver and understand that by filing this form, the undersigned must file an affidavit of assessment work with the Bureau of Land Management (BLM) by the December 30th following the filing of this waiver.
- The undersigned understand that if the assessment work obligation has not yet come due under 30 U.S.C. 28 (for those claims in their first assessment year only), a notice of intent to hold reciting this condition must be recorded by the December 30th following the filing of this waiver.
- The undersigned understand that mill and tunnel sites may also be listed on this waiver and be waived from payment of the maintenance fee, and that a notice of intent to hold for these sites is required to be filed with the BLM by the December 30th following the filing of this waiver.
- The undersigned understand and acknowledge that pursuant to 43 U.S.C. 1212 and 18 U.S.C. 1001, the filing or recording of a false, fictitious, or fraudulent document with the BLM may result in a fine of up to \$250,000, a prison term not to exceed five years, or both.
- The mining claims, mill or tunnel sites for which this waiver from payment of the maintenance fees is requested are:

	CLAIM OR SITE NAME	BLM RECORDATION SERIAL NUMBER
1.	Blue Bell #3	116237 ✓
2.	Blue Bell #4	116238
3.	Blue Bell #5	116239
4.	Blue Bell #6	116240
5.	Blue Bell #7	116241
6.	Blue Bell #8	116242
7.	Jumpin Jack #8	107674
8.	Jumpin Jack #9	107675
9.	Jumpin Jack #10	107676
10.		

The owner(s) (claimants) of the above mining claims and sites are:

Brendan Galyean

(Owner's Name - Please Print)

230 Whitetail Drive

(Owner's Mailing Address)

X *Brendan Galyean*
(Owner's Signature)

Walnut Shade

(City)

MO

(State)

65771

(Zip Code)

(Owner's Name - Please Print)

(Owner's Mailing Address)

(Owner's Signature)

(City)

(State)

(Zip Code)

(Owner's Name - Please Print)

(Owner's Mailing Address)

(Owner's Signature)

(City)

(State)

(Zip Code)

(Owner's Name - Please Print)

(Owner's Mailing Address)

(Owner's Signature)

(City)

(State)

(Zip Code)

ENTERED
SEP 11 2015
BY: *JMC*

RECEIVED
BLM AZ STATE OFFICE
HOENIK, ARIZONA
2015 SEP 11 11:32

NWV
9/11/2014
JMC

(Owner's Name - Please Print)	(Owner's Signature)		
(Owner's Mailing Address)	(City)	(State)	(Zip Code)
(Owner's Name - Please Print)	(Owner's Signature)		
(Owner's Mailing Address)	(City)	(State)	(Zip Code)
(Owner's Name - Please Print)	(Owner's Signature)		
(Owner's Mailing Address)	(City)	(State)	(Zip Code)
(Owner's Name - Please Print)	(Owner's Signature)		
(Owner's Mailing Address)	(City)	(State)	(Zip Code)

18 U.S.C. 1001 and 43 U.S.C. 1212 make it a crime for any person knowingly and willfully to make to any department or agency of the United States any false, fictitious or fraudulent statements or representations as to any matter within its jurisdiction.

INSTRUCTIONS

1. This certification is made under the provisions of 43 U.S.C. § 1744 and 30 U.S.C. §28-28k and the regulations thereunder (43 CFR Part 3830).
2. The claimant(s) must fill in the dates in paragraph 1 for the beginning and ending of the assessment year for which this waiver is sought.
3. The claimant(s) must fill in the date in paragraph 2 for the beginning of the assessment year for which this waiver is sought.
4. All claim and site names and BLM serial numbers must be listed for the mining claims, mill sites, and tunnel sites for which the waiver is sought.
5. All owners of the mining claims, mill sites, and tunnel sites and their addresses must be given.
6. This waiver form must be signed by all the claimants or their designated agent, in original form. If an agent is designated, a notarized designation of agent, signed by all of the claimants with proper address given, must be submitted with this waiver.
7. This form must be filed no later than September 1st for the upcoming assessment year in the BLM State Office where the mining claims or sites are recorded, or the waiver cannot be granted by the BLM. (Example: To obtain a waiver for the assessment year 2012, which begins on September 1, 2011, you must qualify for and file for a waiver no later than September 1, 2011, in the proper BLM State Office.)
8. For all mining claims which require assessment work, you must record an affidavit of labor on or before the December 30th immediately following the filing of this waiver. For all other mining claims or sites waived, you must record a notice of intent to hold on or before the December 30th immediately following the filing of this waiver.
9. Mill and tunnel sites may also be listed on this waiver and be waived from payment of the maintenance fee. A notice of intent to hold for these sites is required to be filed by the December 30th following the filing of this waiver.

PHOENIX, ARIZONA
 2015 AUG 17 A 11: 32
 RECEIVED
 BLM AZ STATE OFFICE

FOR OFFICIAL USE ONLY

116235
107667

When Recorded Return Document _____

Brendan Galyean
230 Whitetail Drive
Walnut Shade, MO 65771

Check here is this is a change of address.

Telephone: _____

E-mail address: _____

FEE# 2015035411

OFFICIAL RECORDS
OF MOHAVE COUNTY
CAROL MEIER,
COUNTY RECORDER



08/10/2015 09:12 AM Fee: \$15.00

PAGE: 1 of 2

AFFIDAVIT OF PERFORMANCE OF ANNUAL WORK

1. State of Arizona, County of Mohave ss: _____

2. I (Name) Brendan Galyean

3. Reside at (Address) 230 Whitetail Drive

City Walnut Shade County _____

BLM
Date
Stamp

RECEIVED
BLM
AZ STATE OFFICE
2015 AUG 17 P 12:03
PHOENIX, ARIZONA

State MO Zip 65771 being duly sworn, depose and say that I am a citizen of the United States, more than eighteen years of age, and that all of the facts set forth in this affidavit, subject to the provisions and penalties of 18 U.S.C. 1001 pertaining to the filing of false, fictitious, or fraudulent statements with the United States, are true and correct according to the best of my knowledge, information and belief.

4. Owner's name and address (If not shown in Items 1-3 above). _____

5. That I am personally acquainted with the mining claim(s). The work and improvements were made by and at the expense of the owner(s) of said claim(s). Said contiguous group of claims, listed on this document, are situated in the

Weaver (optional) Mining District; Mohave County, Arizona.

Line No.	AMC NUMBER	CLAIM/SITE NAME	COUNTY RECORDER DATA (If available)	TWP	RNG	SEC
1	116237	Blue Bell #3	Dkt/Pg: 672/957&958	26N	20W	30
2	116238	Blue Bell #4	Dkt/Pg: 672/959&960	26N	20W	30
3	116239	Blue Bell #5	Dkt/Pg: 672/961&962	26N	20W	30
4	116240	Blue Bell #6	Dkt/Pg: 672/963&964	26N	20W	30
5	116241	Blue Bell #7	Dkt/Pg: 672/965&966	26N	20W	30
6	116242	Blue Bell #8	Dkt/Pg: 672/967&968	26N	20W	30

Form: MCF108
Revised July 2014
Page 1 of 2

ENTERED
AUG 18 2015
BY: *[Signature]*

RECEIVED
BLM AZ STATE OFFICE
PHOENIX, ARIZONA
2015 AUG 17 P 12:03
BLM
Date
Stamp

7	AMC 107674	Jumpin Jack #8	Dkt/Pg: 644/106&107	TWP 26N	RNG 20&21W	SEC 30
8	107675	Jumpin Jack #9	Dkt/Pg: 644/108&109	26N	20&21W	30
9	107676	Jumpin Jack #10	Dkt/Pg: 644/110&111	26N	20&21W	30
10						

6. That between the dates starting at 12 o'clock noon on September 1, 20 14 and ending at 12 o'clock noon on September 1, 20 15 at least \$ 900.00 dollars worth of work and improvements were done and performed upon said claim(s) or upon one or more of a contiguous group of claims for the benefit of all, wholly or partly outside of a contiguous group of claims for the benefit of all, not including the location work.

7. That the following persons were employed to perform the work and improvements described herein: Kent Dobbins, Paul Wynkoop, Beth Wilson, Randy Whittle, Don Davison, and others.

8. That the work and improvements performed were: Removed ore from claims for processing & analytical research using pick & shovel, buckets & barrels, backhoe, truck and trailer. Repaired and graded roads to claims.


X 9. Dated: 7/28/15 Signature: Brendan Delugan

SUBSCRIBED AND SWORN TO before me, a Notary Public, this 28 day of July, 20 15

By: Keylin R. Vasquez

Notary Public Keylin R. Vasquez

My Commission Expires Aug. 10, 2018



No. of Claims: 9 x \$10 = 90
 Check No.: 32013 nit. JMK
 Receipt No.: 3368641
 For BLM Use Only

Bureau of Land Management
 Arizona State Office
www.blm.gov/az

United States Department of the Interior
Bureau of Land Management
 LANDS/RECREATION & PLANNING
 ONE N CENTRAL AVE
 PHOENIX, AZ 85004 -2203
 Phone: 602-417-9200

Receipt

No: 3368641

Transaction #: 3466738	
Date of Transaction: 08/17/2015	
CUSTOMER:	
BRENDAN GALYEAN 230 WHITETAIL DR WALNUT SHADE,MO 65771-8134 US	

LINE #	QTY	DESCRIPTION	REMARKS	UNIT PRICE	TOTAL
1	1.00	LOCATABLE MINERALS / MINING CLAIMS- NOT NEW-UNADJUD,ONE AUTH NO. ONLY / MINING CLAIM MONEY RECEIVED CASES: AMC116237/\$90.00	POL 2015/9 WAV	- n/a -	90.00
TOTAL:					\$90.00

PAYMENT INFORMATION				
1	AMOUNT:	90.00	POSTMARKED:	N/A
	TYPE:	CHECK	RECEIVED:	08/17/2015
	CHECK NO:	320713		
	NAME:	GALYEAN, BRENDAN 230 WHITETAIL DR WALNUT SHADE MO 65771-8134 US		

REMARKS

This receipt was generated by the automated BLM Collections and Billing System and is a paper representation of a portion of the official electronic record contained therein.

ENTERED
 AUG 18 2015
 BY: *[Signature]*

1281

JME

116255
116235

FORM APPROVED
OMB NO. 1004-0114
Expires: October 31, 2016

MAINTENANCE FEE WAIVER CERTIFICATION

SEE INSTRUCTIONS ON PAGE 2

1. This small miner waiver is filed for the assessment year beginning on September 1, 2015 and ending on September 1, 2016.
2. The undersigned and all related parties owned ten or fewer mining claims, mill, or tunnel sites located and maintained on Federal lands in the United States of America on September 1, 2015.
3. The undersigned have performed the assessment work required by law for each mining claim listed prior to filing this waiver and understand that by filing this form, the undersigned must file an affidavit of assessment work with the Bureau of Land Management (BLM) by the December 30th following the filing of this waiver.
4. The undersigned understand that if the assessment work obligation has not yet come due under 30 U.S.C. 28 (for those claims in their first assessment year only), a notice of intent to hold reciting this condition must be recorded by the December 30th following the filing of this waiver.
5. The undersigned understand that mill and tunnel sites may also be listed on this waiver and be waived from payment of the maintenance fee, and that a notice of intent to hold for these sites is required to be filed with the BLM by the December 30th following the filing of this waiver.
6. The undersigned understand and acknowledge that pursuant to 43 U.S.C. 1212 and 18 U.S.C. 1001, the filing or recording of a false, fictitious, or fraudulent document with the BLM may result in a fine of up to \$250,000, a prison term not to exceed five years, or both.
7. The mining claims, mill or tunnel sites for which this waiver from payment of the maintenance fees is requested are:

CLAIM OR SITE NAME	BLM RECORDATION SERIAL NUMBER
1. Tiger Bell #10	116264 ✓
2. Tiger Bell #11	116265
3. Tiger Bell #12	116266
4. Tiger Bell #13	116267
5. Tiger Bell #14	116268
6. Blue Bell #10	116244
7. Blue Bell #11	116245
8.	
9.	
10.	

The owner(s) (claimants) of the above mining claims and sites are:

Pamela A. Chirgwin

X Pamela A. Chirgwin

(Owner's Name - Please Print)

(Owner's Signature)

5944 Nathan Drive Apt.3

Huntington

WV

25705

(Owner's Mailing Address)

(City)

(State)

(Zip Code)

(Owner's Name - Please Print)

(Owner's Signature)

(Owner's Mailing Address)

(City)

(State)

(Zip Code)

(Owner's Name - Please Print)

(Owner's Signature)

(Owner's Mailing Address)

(City)

(State)

(Zip Code)

(Owner's Name - Please Print)

(Owner's Signature)

(Owner's Mailing Address)

(City)

(State)

(Zip Code)

(Continued on page 2)

ENTERED
SEP 11 2015

BY: *JME*

2015 AUG 11 A 11:32
RECEIVED
BLM AZ STATE OFFICE
PHOENIX, ARIZONA

NW
9/11/2015

(Owner's Name - Please Print)

(Owner's Signature)

(Owner's Mailing Address)

(City)

(State)

(Zip Code)

(Owner's Name - Please Print)

(Owner's Signature)

(Owner's Mailing Address)

(City)

(State)

(Zip Code)

(Owner's Name - Please Print)

(Owner's Signature)

(Owner's Mailing Address)

(City)

(State)

(Zip Code)

(Owner's Name - Please Print)

(Owner's Signature)

(Owner's Mailing Address)

(City)

(State)

(Zip Code)

18 U.S.C. 1001 and 43 U.S.C. 1212 make it a crime for any person knowingly and willfully to make to any department or agency of the United States any false, fictitious or fraudulent statements or representations as to any matter within its jurisdiction.

INSTRUCTIONS

1. This certification is made under the provisions of 43 U.S.C. § 1744 and 30 U.S.C. §28-28k and the regulations thereunder (43 CFR Part 3830).
2. The claimant(s) must fill in the dates in paragraph 1 for the beginning and ending of the assessment year for which this waiver is sought.
3. The claimant(s) must fill in the date in paragraph 2 for the beginning of the assessment year for which this waiver is sought.
4. All claim and site names and BLM serial numbers must be listed for the mining claims, mill sites, and tunnel sites for which the waiver is sought.
5. All owners of the mining claims, mill sites, and tunnel sites and their addresses must be given.
6. This waiver form must be signed by all the claimants or their designated agent, in original form. If an agent is designated, a notarized designation of agent, signed by all of the claimants with proper address given, must be submitted with this waiver.
7. This form must be filed no later than September 1st for the upcoming assessment year in the BLM State Office where the mining claims or sites are recorded, or the waiver cannot be granted by the BLM. (Example: To obtain a waiver for the assessment year 2012, which begins on September 1, 2011, you must qualify for and file for a waiver no later than September 1, 2011, in the proper BLM State Office.)
8. For all mining claims which require assessment work, you must record an affidavit of labor on or before the December 30th immediately following the filing of this waiver. For all other mining claims or sites waived, you must record a notice of intent to hold on or before the December 30th immediately following the filing of this waiver.
9. Mill and tunnel sites may also be listed on this waiver and be waived from payment of the maintenance fee. A notice of intent to hold for these sites is required to be filed by the December 30th following the filing of this waiver.

PHOENIX, ARIZONA

2015 AUG 17 A 11:32

RECEIVED BLM AZ STATE OFFICE

FOR OFFICIAL USE ONLY

116250

When Recorded Return Document =

Pamela A. Chirgwin
5944 Nathan Drive Apt. #3
Huntington, WV 25705

Address updated 9/11/2015 per

FEE# 2015035408

OFFICIAL RECORDS
OF MOHAVE COUNTY
CAROL MEIER,
COUNTY RECORDER



08/10/2015 09:12 AM Fee: \$15.00

PAGE: 1 of 2

116235

Check here is this is a change of address.

Telephone: 304-617-0539

E-mail address: PAC6217@aol.com

AFFIDAVIT OF PERFORMANCE OF ANNUAL WORK

1. State of Arizona, County of Mohave ss:
2. I (Name) Pamela A. Chirgwin
3. Reside at (Address) 5944 Nathan Drive Apt. #3
Huntington County

RECEIVED
BLM AZ STATE OFFICE
2015 AUG 17 A 11:56
PHOENIX, ARIZONA
BLM
Date
Stamp

State WV Zip 25705 being duly sworn, depose and say that I am a citizen of the United States, more than eighteen years of age, and that all of the facts set forth in this affidavit, subject to the provisions and penalties of 18 U.S.C. 1001 pertaining to the filing of false, fictitious, or fraudulent statements with the United States, are true and correct according to the best of my knowledge, information and belief.

4. Owner's name and address (If not shown in Items 1-3 above) _____

5. That I am personally acquainted with the mining claim(s). The work and improvements were made by and at the expense of the owner(s) of said claim(s). Said contiguous group of claims, listed on this document, are situated in the

Weaver (optional) Mining District; Mohave County, Arizona.

Line No.	AMC NUMBER	CLAIM/SITE NAME	COUNTY RECORDER DATA (If available)	TWP	RNG	SEC
1	116264	Tiger Bell #10	Dkt/Pg: 673/11&12	26N	21W	24&25
2	116265	Tiger Bell #11	Dkt/Pg: 673/13&14	26N	21W	24&25
3	116266	Tiger Bell #12	Dkt/Pg: 673/15&16	26N	21W	24&25
4	116267	Tiger Bell #13	Dkt/Pg: 673/17&18	26N	21W	24&25
5	116268	Tiger Bell #14	Dkt/Pg: 673/19&20	26N	21W	24&25
6	116244	Blue Bell #10	Dkt/Pg: 672/971&972	26N	20&21W	30

Form: MCF108
Revised July 2014
Page 1 of 2

Handwritten signature

RECEIVED
 ARIZONA STATE OFFICE
 2015 AUG 17 A 11:56
 PHOENIX, ARIZONA
 BLM
 Date
 Stamp

7	116245	Blue Bell #11	Dkt/Pg: 672/973&974	TWP 26N	RNG 20&21W	SEC 30
8						
9						
10						

6. That between the dates starting at 12 o'clock noon on September 1, 20 14 and ending at 12 o'clock noon on September 1, 20 15 at least \$700.00 dollars worth of work and improvements were done and performed upon said claim(s) or upon one or more of a contiguous group of claims for the benefit of all, wholly or partly outside of a contiguous group of claims for the benefit of all, not including the location work.

7. That the following persons were employed to perform the work and improvements described herein: Kent Dobbins, Paul Wynkoop, Beth Wilson, Randy Whittle, Don Davison and others.

8. That the work and improvements performed were: Removed ore from claims for processing and analytical research using pick & shovel, buckets & barrels, backhoe, truck & trailer. Repaired & graded roads to claims.


9. Dated: 7/22/15 Signature: [Handwritten Signature]

SUBSCRIBED AND SWORN TO before me, a Notary Public, this 22nd day of July 20 15

By: [Handwritten Signature]

Notary Public [Handwritten Signature]

My Commission Expires June 6, 2016



Bureau of Land Management
 Arizona State Office
www.blm.gov/az

No. of Claims: 7 x \$10 = \$70
 Check No.: CASH Init. [Handwritten]
 Receipt No.: 3368604
 For BLM Use Only

United States Department of the Interior
Bureau of Land Management
 LANDS/RECREATION & PLANNING
 ONE N CENTRAL AVE
 PHOENIX, AZ 85004 -2203
 Phone: 602-417-9200

Receipt

No: 3368606

Transaction #: 3466705	
Date of Transaction: 08/17/2015	
CUSTOMER:	
PAMELA CHIRGWIN 5944 NATHAN RD APT 3 HUNTINGTON, WV 25705-2248 US	

LINE #	QTY	DESCRIPTION	REMARKS	UNIT PRICE	TOTAL
1	1.00	LOCATABLE MINERALS / MINING CLAIMS- NOT NEW-UNADJUD, ONE AUTH NO. ONLY / MINING CLAIM MONEY RECEIVED CASES: AMC116264/\$70.00	POL 2015/7 WAV	- n/a -	70.00
TOTAL:					\$70.00

PAYMENT INFORMATION					
1	AMOUNT:	70.00	POSTMARKED:	N/A	
	TYPE:	CASH	RECEIVED:	08/17/2015	
	NAME:	CHIRGWIN, PAMELA 5944 NATHAN RD APT 3 HUNTINGTON WV 25705-2248 US			

REMARKS

This receipt was generated by the automated BLM Collections and Billing System and is a paper representation of a portion of the official electronic record contained therein.

Ryan

293

Handwritten initials

116235

MAINTENANCE FEE WAIVER CERTIFICATION

FORM APPROVED
OMB NO. 1004-0114
Expires: October 31, 2016

SEE INSTRUCTIONS ON PAGE 2

1. This small miner waiver is filed for the assessment year beginning on September 1, 2015 and ending on September 1, 2016.
2. The undersigned and all related parties owned ten or fewer mining claims, mill, or tunnel sites located and maintained on Federal lands in the United States of America on September 1, 2015.
3. The undersigned have performed the assessment work required by law for each mining claim listed prior to filing this waiver and understand that by filing this form, the undersigned must file an affidavit of assessment work with the Bureau of Land Management (BLM) by the December 30th following the filing of this waiver.
4. The undersigned understand that if the assessment work obligation has not yet come due under 30 U.S.C. 28 (for those claims in their first assessment year only), a notice of intent to hold reciting this condition must be recorded by the December 30th following the filing of this waiver.
5. The undersigned understand that mill and tunnel sites may also be listed on this waiver and be waived from payment of the maintenance fee, and that a notice of intent to hold for these sites is required to be filed with the BLM by the December 30th following the filing of this waiver.
6. The undersigned understand and acknowledge that pursuant to 43 U.S.C. 1212 and 18 U.S.C. 1001, the filing or recording of a false, fictitious, or fraudulent document with the BLM may result in a fine of up to \$250,000, a prison term not to exceed five years, or both.
7. The mining claims, mill or tunnel sites for which this waiver from payment of the maintenance fees is requested are:

CLAIM OR SITE NAME	BLM RECORDATION SERIAL NUMBER
1. Blue Bell #9	116243 ✓
2. Blue Bell #12	116246
3. Blue Bell #13	116247
4. Blue Bell #14	116248
5. Blue Bell #15	116249
6. Blue Bell #16	116250
7. Blue Bell #17	116251
8. Blue Bell #18	116252
9. Blue Bell #19	116253
10. Blue Bell #20	116254

The owner(s) (claimants) of the above mining claims and sites are:

Kenny Stewart

(Owner's Name - Please Print)

411 Northview Rd.

(Owner's Mailing Address)

Handwritten signature

(Owner's Signature)

Nixa

(City)

MO

(State)

65714

(Zip Code)

(Owner's Name - Please Print)

(Owner's Mailing Address)

(Owner's Signature)

(City)

(State)

(Zip Code)

(Owner's Name - Please Print)

(Owner's Mailing Address)

(Owner's Signature)

(City)

(State)

(Zip Code)

(Owner's Name - Please Print)

(Owner's Mailing Address)

(Owner's Signature)

(City)

(State)

(Zip Code)

(Continued on page 2)

INTERESTED
SEP 11 2015
BY: *DM*

RECEIVED
BLM AZ STATE OFFICE
2015 AUG 17 11:4
PHOENIX, ARIZONA

NWV
9/11/2015
Handwritten initials

(Owner's Name - Please Print)

(Owner's Signature)

(Owner's Mailing Address)

(City)

(State)

(Zip Code)

(Owner's Name - Please Print)

(Owner's Signature)

(Owner's Mailing Address)

(City)

(State)

(Zip Code)

(Owner's Name - Please Print)

(Owner's Signature)

(Owner's Mailing Address)

(City)

(State)

(Zip Code)

(Owner's Name - Please Print)

(Owner's Signature)

(Owner's Mailing Address)

(City)

(State)

(Zip Code)

18 U.S.C. 1001 and 43 U.S.C. 1212 make it a crime for any person knowingly and willfully to make to any department or agency of the United States any false, fictitious or fraudulent statements or representations as to any matter within its jurisdiction.

INSTRUCTIONS

1. This certification is made under the provisions of 43 U.S.C. § 1744 and 30 U.S.C. §28-28k and the regulations thereunder (43 CFR Part 3830).
2. The claimant(s) must fill in the dates in paragraph 1 for the beginning and ending of the assessment year for which this waiver is sought.
3. The claimant(s) must fill in the date in paragraph 2 for the beginning of the assessment year for which this waiver is sought.
4. All claim and site names and BLM serial numbers must be listed for the mining claims, mill sites, and tunnel sites for which the waiver is sought.
5. All owners of the mining claims, mill sites, and tunnel sites and their addresses must be given.
6. This waiver form must be signed by all the claimants or their designated agent, in original form. If an agent is designated, a notarized designation of agent, signed by all of the claimants with proper address given, must be submitted with this waiver.
7. This form must be filed no later than September 1st for the upcoming assessment year in the BLM State Office where the mining claims or sites are recorded, or the waiver cannot be granted by the BLM. (Example: To obtain a waiver for the assessment year 2012, which begins on September 1, 2011, you must qualify for and file for a waiver no later than September 1, 2011, in the proper BLM State Office.)
8. For all mining claims which require assessment work, you must record an affidavit of labor on or before the December 30th immediately following the filing of this waiver. For all other mining claims or sites waived, you must record a notice of intent to hold on or before the December 30th immediately following the filing of this waiver.
9. Mill and tunnel sites may also be listed on this waiver and be waived from payment of the maintenance fee. A notice of intent to hold for these sites is required to be filed by the December 30th following the filing of this waiver.

PHOENIX, ARIZONA

2015 AUG 17 11:43

RECEIVED
BLM AZ STATE OFFICE

FOR OFFICIAL USE ONLY

116235

When Recorded Return Document to:

FEE# 2015035420

OFFICIAL RECORDS
OF MOHAVE COUNTY
CAROL MEIER,
COUNTY RECORDER



08/10/2015 09:12 AM Fee: \$15.00

PAGE: 1 of 2

Mr. Donald L. Stewart
1837 W Camino Ln
Springfield, MO 65810-2173

Check here is this is a change of address.

Telephone: _____

E-mail address: _____

AFFIDAVIT OF PERFORMANCE OF ANNUAL WORK

1. State of Arizona, County of Mohave ss:

2. I (Name) Kenny Stewart

3. Reside at (Address) 411 Northview Rd.

City Nixa County _____

RECEIVED
LM AZ STATE OFFICE
2015 AUG 17 P 12: 57
PHOENIX, ARIZONA

BLM
Date
Stamp

State MO Zip 65714 being duly sworn, depose and say that I am a citizen of the United States, more than eighteen years of age, and that all of the facts set forth in this affidavit, subject to the provisions and penalties of 18 U.S.C. 1001 pertaining to the filing of false, fictitious, or fraudulent statements with the United States, are true and correct according to the best of my knowledge, information and belief.

4. Owner's name and address (If not shown in Items 1-3 above). _____

5. That I am personally acquainted with the mining claim(s). The work and improvements were made by and at the expense of the owner(s) of said claim(s). Said contiguous group of claims, listed on this document, are situated in the

Weaver (optional) Mining District; Mohave County, Arizona.

Line No.	AMC NUMBER	CLAIM/SITE NAME	COUNTY RECORDER DATA (If available)	TWP	RNG	SEC
1	116243	Blue Bell #9	Dkt/Pg: 672/969&970	26N	20W	19&30
2	116246	Blue Bell #12	Dkt/Pg: 672/975&976	26N	20W	19&30
3	116247	Blue Bell #13	Dkt/Pg: 672/977&978	26N	20W	19&30
4	116248	Blue Bell #14	Dkt/Pg: 672/979&980	26N	20W	19&30
5	116249	Blue Bell #15	Dkt/Pg: 672/981&982	26N	20W	19&30
6	116250	Blue Bell #16	Dkt/Pg: 672/983&984	26N	20W	19&30

Form: MCF108
Revised July 2014
Page 1 of 2

ENTERED
AUG 13 2015
BY: RAN

RECEIVED
 FILM AZ STATE OFF
 2015 AUG 17 P 12:51
 PHOENIX, ARIZONA
 BLM
 Date
 Stamp

7	116251	Blue Bell #17	Dkt/Pg: 672/985&986	26N	20W	19&30
8	116252	Blue Bell #18	Dkt/Pg: 672/987&988	26N	20W	19&30
9	116253	Blue Bell #19	Dkt/Pg: 672/989&990	26N	20W	19&30
10	116254	Blue Bell #20	Dkt/Pg: 672/991&992	26N	20W	19&30

6. That between the dates starting at 12 o'clock noon on September 1, 20 14 and ending at 12 o'clock noon on September 1, 20 15 at least \$1,000.00 dollars worth of work and improvements were done and performed upon said claim(s) or upon one or more of a contiguous group of claims for the benefit of all, wholly or partly outside of a contiguous group of claims for the benefit of all, not including the location work.

7. That the following persons were employed to perform the work and improvements described herein: Kent Dobbins, Paul Wynkoop, Beth Wilson, Randy Whittle, Don Davison, and others.

8. That the work and improvements performed were: Removed ore from claims for processing and analytical research using pick & shovel, buckets & barrels, backhoe, truck and trailer. Repaired and graded roads to claims.

X 9. Dated: 7-25-15 Signature: [Signature]

SUBSCRIBED AND SWORN TO before me, a Notary Public, this 25 day of JULY 2015

By [Signature]

Notary Public SHERRIE L. FREYER

My Commission Expires JUNE 11, 2019

SHERRIE L. FREYER
 Notary Public - Notary Seal
 State of Missouri, Greene County
 Commission # 15529398
 My Commission Expires Jun 11, 2019

Bureau of Land Management
 Arizona State Office
www.blm.gov/az

No. of Claims: 10 x \$10 = 100
 Check No. 320725 init. [Signature]
 Receipt No.: 3368791
 For BLM Use Only

United States Department of the Interior
Bureau of Land Management
 LANDS/RECREATION & PLANNING
 ONE N CENTRAL AVE
 PHOENIX, AZ 85004 -2203
 Phone: 602-417-9200

Receipt

No: 3368791

Transaction #: 3466891	
Date of Transaction: 08/17/2015	
CUSTOMER:	
	KENNY STEWART 411 NORTHVIEW RD # C NIXA,MO 65714-8679 US

LINE #	QTY	DESCRIPTION	REMARKS	UNIT PRICE	TOTAL
1	1.00	LOCATABLE MINERALS / MINING CLAIMS- NOT NEW-UNADJUD,ONE AUTH NO. ONLY / MINING CLAIM MONEY RECEIVED CASES: AMC116243/\$100.00	POL 2015/10 WAV	- n/a -	100.00
TOTAL:					\$100.00

PAYMENT INFORMATION					
1	AMOUNT:	100.00	POSTMARKED:	N/A	
	TYPE:	CHECK	RECEIVED:	08/17/2015	
	CHECK NO:	320725			
	NAME:	STEWART, KENNY 411 NORTHVIEW RD # C NIXA MO 65714-8679 US			

REMARKS

This receipt was generated by the automated BLM Collections and Billing System and is a paper representation of a portion of the official electronic record contained therein.

ENTERED
 AUG 18 2015
 BY: *R. Am*

UNITED STATES
DEPARTMENT OF THE INTERIOR
BUREAU OF LAND MANAGEMENT

435

Handwritten signature

MAINTENANCE FEE WAIVER CERTIFICATION

FORM APPROVED
OMB NO. 1004-0114
Expires: October 31, 2016

116235

SEE INSTRUCTIONS ON PAGE 2

- This small miner waiver is filed for the assessment year beginning on September 1, 2014 and ending on September 1, 2015.
- The undersigned and all related parties owned ten or fewer mining claims, mill, or tunnel sites located and maintained on Federal lands in the United States of America on September 1, 2014.
- The undersigned have performed the assessment work required by law for each mining claim listed prior to filing this waiver and understand that by filing this form, the undersigned must file an affidavit of assessment work with the Bureau of Land Management (BLM) by the December 30th following the filing of this waiver.
- The undersigned understand that if the assessment work obligation has not yet come due under 30 U.S.C. 28 (for those claims in their first assessment year only), a notice of intent to hold reciting this condition must be recorded by the December 30th following the filing of this waiver.
- The undersigned understand that mill and tunnel sites may also be listed on this waiver and be waived from payment of the maintenance fee, and that a notice of intent to hold for these sites is required to be filed with the BLM by the December 30th following the filing of this waiver.
- The undersigned understand and acknowledge that pursuant to 43 U.S.C. 1212 and 18 U.S.C. 1001, the filing or recording of a false, fictitious, or fraudulent document with the BLM may result in a fine of up to \$250,000, a prison term not to exceed five years, or both.
- The mining claims, mill or tunnel sites for which this waiver from payment of the maintenance fees is requested are:

	CLAIM OR SITE NAME	BLM RECORDATION SERIAL NUMBER
1.	Blue Bell #9	116243
2.	Blue Bell #12	116246
3.	Blue Bell #13	116247
4.	Blue Bell #14	116248
5.	Blue Bell #15	116249
6.	Blue Bell #16	116250
7.	Blue Bell #17	116251
8.	Blue Bell #18	116252
9.	Blue Bell #19	116253
10.	Blue Bell #20	116254

The owner(s) (claimants) of the above mining claims and sites are:

<p>Kenny Stewart (Owner's Name - Please Print)</p> <p>411 Northview Rd. (Owner's Mailing Address)</p> <hr/> <p>(Owner's Name - Please Print)</p> <p>(Owner's Mailing Address)</p> <hr/> <p>(Owner's Name - Please Print)</p> <p>(Owner's Mailing Address)</p> <hr/> <p>(Owner's Name - Please Print)</p> <p>(Owner's Mailing Address)</p>	<p>X</p>	<p><i>[Handwritten Signature]</i> (Owner's Signature)</p> <p>Nixa MO 65714 (City) (State) (Zip Code)</p> <hr/> <p>(Owner's Signature)</p> <p>(City) (State) (Zip Code)</p> <hr/> <p>(Owner's Signature)</p> <p>(City) (State) (Zip Code)</p> <hr/> <p>(Owner's Signature)</p> <p>(City) (State) (Zip Code)</p>
---	----------	--

RECEIVED
BLM AZ STATE OFFICE
2014 AUG 25 P 12:37
PHOENIX, ARIZONA

ENTERED
 SEP 12 2014
 BY: RE

New
 RE 9-18-14

_____ (Owner's Name - Please Print)	_____ (Owner's Signature)		
_____ (Owner's Mailing Address)	_____ (City)	_____ (State)	_____ (Zip Code)

_____ (Owner's Name - Please Print)	_____ (Owner's Signature)		
_____ (Owner's Mailing Address)	_____ (City)	_____ (State)	_____ (Zip Code)

_____ (Owner's Name - Please Print)	_____ (Owner's Signature)		
_____ (Owner's Mailing Address)	_____ (City)	_____ (State)	_____ (Zip Code)

_____ (Owner's Name - Please Print)	_____ (Owner's Signature)		
_____ (Owner's Mailing Address)	_____ (City)	_____ (State)	_____ (Zip Code)

18 U.S.C. 1001 and 43 U.S.C. 1212 make it a crime for any person knowingly and willfully to make to any department or agency of the United States any false, fictitious or fraudulent statements or representations as to any matter within its jurisdiction.

INSTRUCTIONS

1. This certification is made under the provisions of 43 U.S.C. § 1744 and 30 U.S.C. §28-28k and the regulations thereunder (43 CFR Part 3830).
2. The claimant(s) must fill in the dates in paragraph 1 for the beginning and ending of the assessment year for which this waiver is sought.
3. The claimant(s) must fill in the date in paragraph 2 for the beginning of the assessment year for which this waiver is sought.
4. All claim and site names and BLM serial numbers must be listed for the mining claims, mill sites, and tunnel sites for which the waiver is sought.
5. All owners of the mining claims, mill sites, and tunnel sites and their addresses must be given.
6. This waiver form must be signed by all the claimants or their designated agent, in original form. If an agent is designated, a notarized designation of agent, signed by all of the claimants with proper address given, must be submitted with this waiver.
7. This form must be filed no later than September 1st for the upcoming assessment year in the BLM State Office where the mining claims or sites are recorded, or the waiver cannot be granted by the BLM. (Example: To obtain a waiver for the assessment year 2012, which begins on September 1, 2011, you must qualify for and file for a waiver no later than September 1, 2011, in the proper BLM State Office.)
8. For all mining claims which require assessment work, you must record an affidavit of labor on or before the December 30th immediately following the filing of this waiver. For all other mining claims or sites waived, you must record a notice of intent to hold on or before the December 30th immediately following the filing of this waiver.
9. Mill and tunnel sites may also be listed on this waiver and be waived from payment of the maintenance fee. A notice of intent to hold for these sites is required to be filed by the December 30th following the filing of this waiver.

PHOENIX, ARIZONA
 2014 AUG 25 P 12: 37
 RECEIVED
 BLM AZ STATE OFFICE

FOR OFFICIAL USE ONLY

116235

When Recorded Return Document to:

Kenny Stewart
411 Northview Rd.
Nixa, MO 65714

FEE# 2014036208

OFFICIAL RECORDS
OF MOHAVE COUNTY
CAROL MEIER,
COUNTY RECORDER



08/19/2014 01:08 PM Fee: \$15.00

PAGE: 1 of 2

Check here is this is a change of address.

Telephone: _____

E-mail address: _____

AFFIDAVIT OF PERFORMANCE OF ANNUAL WORK

1. State of Arizona, County of Mohave ss:

2. I (Name) Kenny Stewart

3. Reside at (Address) 411 Northview Rd.

City Nixa County _____

RECEIVED
AZ STATE OFFICE
2014 AUG 25 P 12: 37
PHOENIX, ARIZONA

BLM
Date
Stamp

State MO Zip 65714 being duly sworn, depose and say that I am a citizen of the United States, more than eighteen years of age, and that all of the facts set forth in this affidavit, subject to the provisions and penalties of 18 U.S.C. 1001 pertaining to the filing of false, fictitious, or fraudulent statements with the United States, are true and correct according to the best of my knowledge, information and belief.

4. Owner's name and address (If not shown in Items 1-3 above). _____

5. That I am personally acquainted with the mining claim(s). The work and improvements were made by and at the expense of the owner(s) of said claim(s). Said contiguous group of claims, listed on this document, are situated in the

Weaver (optional) Mining District; Mohave County, Arizona.

Line No.	AMC NUMBER	CLAIM/SITE NAME	COUNTY RECORDER DATA (If available)	TWP	RNG	SEC
1	116243	Blue Bell #9	Dkt/Pg: 672/969&970	26N	20W	19&30
2	116246	Blue Bell #12	Dkt/Pg: 672/975&976	26N	20W	19&30
3	116247	Blue Bell #13	Dkt/Pg: 672/977&978	26N	20W	19&30
4	116248	Blue Bell #14	Dkt/Pg: 672/979&980	26N	20W	19&30
5	116249	Blue Bell #15	Dkt/Pg: 672/981&982	26N	20W	19&30
6	116250	Blue Bell #16	Dkt/Pg: 672/983&984	26N	20W	19&30

Form: MCF108
Revised Jan. 2006
Page 1 of 2

ENTERED
AUG 27 2014
BY: R. [Signature]

RECEIVED
 BLM AZ STATE OFFICE
 2014 AUG 25 P 12: 37
 PHOENIX, ARIZONA
 BLM
 Date
 Stamp

7	116251	Blue Bell #17	Dkt/Pg:672/985&986	26N	20W	19&30
8	116252	Blue Bell #18	Dkt/Pg:672/987&988	26N	20W	19&30
9	116253	Blue Bell #19	Dkt/Pg:672/989&990	26N	20W	19&30
10	116254	Blue Bell #20	Dkt/Pg:672/991&992	26N	20W	19&30

6. That between the dates starting at 12 o'clock noon on September 1, 20 13 and ending at 12 o'clock noon on September 1, 20 14 at least \$ 1,000.00 dollars worth of work and improvements were done and performed upon said claim(s) or upon one or more of a contiguous group of claims for the benefit of all, wholly or partly outside of a contiguous group of claims for the benefit of all, not including the location work.

7. That the following persons were employed to perform the work and improvements described herein: Kent Dobbins, O.P. Sharma, Beth Wilson, Art Alvarez, Renee Alvarez, and others.

8. That the work and improvements performed were: Remove ore from claims for processing using pick & shovel, buckets, barrels, truck & trailer, backhoe etc. Also repair & grade all roads to service the claims. Roads also serve as fire breaks & emergency access when necessary.

9. Dated: 08-02-14 Signature: [Signature]

SUBSCRIBED AND SWORN TO before me, a Notary Public, this 2 day of AUGUST 2014

By: [Signature]

Notary Public SHERRIE L. FREYER

My Commission Expires 08-3-14

SHERRIE L. FREYER
 Notary Public – Notary Seal
 STATE OF MISSOURI
 Greene County
 My Commission Expires Aug. 3, 2014
 Commission#10520368

Bureau of Land Management
 Arizona State Office
www.az.blm.gov

No. of Claims: 10 x \$10 = 100
 Check No.: 106386 Init. JME
 Receipt No.: 3111167
 For BLM Use Only

Form: MCF108
 Revised Jan. 2006
 Page 2 of 2

United States Department of the Interior
Bureau of Land Management
 LANDS/RECREATION & PLANNING
 ONE N CENTRAL AVE
 PHOENIX, AZ 85004 -2203
 Phone: 602-417-9200



Receipt

No: 3111167

Transaction #: 3202870	
Date of Transaction: 08/25/2014	
CUSTOMER:	
KENNY STEWART 411 NORTHVIEW RD # C NIXA, MO 65714-8679 US	

LINE #	QTY	DESCRIPTION	REMARKS	UNIT PRICE	TOTAL
1	1.00	LOCATABLE MINERALS / MINING CLAIMS- NOT NEW-UNADJUD, ONE AUTH NO. ONLY / MINING CLAIM MONEY RECEIVED CASES: AMC116243/\$100.00	POL 2014/10 WAV	- n/a -	100.00
TOTAL:					\$100.00

PAYMENT INFORMATION					
1	AMOUNT:	100.00	POSTMARKED:	N/A	
	TYPE:	CHECK	RECEIVED:	08/25/2014	
	CHECK NO:	106386			
	NAME:	STEWART, KENNY 411 NORTHVIEW RD # C NIXA MO 65714-8679 US			

REMARKS

This receipt was generated by the automated BLM Collections and Billing System and is a paper representation of a portion of the official electronic record contained therein.

UNITED STATES
DEPARTMENT OF THE INTERIOR
BUREAU OF LAND MANAGEMENT

1516

Handwritten signature

FORM APPROVED
OMB NO. 1004-0114
Expires: October 31, 2016

116235

116255

MAINTENANCE FEE WAIVER CERTIFICATION

SEE INSTRUCTIONS ON PAGE 2

- This small miner waiver is filed for the assessment year beginning on September 1, 2014 and ending on September 1, 2015
- The undersigned and all related parties owned ten or fewer mining claims, mill, or tunnel sites located and maintained on Federal lands in the United States of America on September 1, 2014.
- The undersigned have performed the assessment work required by law for each mining claim listed prior to filing this waiver and understand that by filing this form, the undersigned must file an affidavit of assessment work with the Bureau of Land Management (BLM) by the December 30th following the filing of this waiver.
- The undersigned understand that if the assessment work obligation has not yet come due under 30 U.S.C. 28 (for those claims in their first assessment year only), a notice of intent to hold reciting this condition must be recorded by the December 30th following the filing of this waiver.
- The undersigned understand that mill and tunnel sites may also be listed on this waiver and be waived from payment of the maintenance fee, and that a notice of intent to hold for these sites is required to be filed with the BLM by the December 30th following the filing of this waiver.
- The undersigned understand and acknowledge that pursuant to 43 U.S.C. 1212 and 18 U.S.C. 1001, the filing or recording of a false, fictitious, or fraudulent document with the BLM may result in a fine of up to \$250,000, a prison term not to exceed five years, or both.
- The mining claims, mill or tunnel sites for which this waiver from payment of the maintenance fees is requested are:

CLAIM OR SITE NAME	BLM RECORDATION SERIAL NUMBER
1. Tiger Bell #10	116264
2. Tiger Bell #11	116265
3. Tiger Bell #12	116266
4. Tiger Bell #13	116267
5. Tiger Bell #14	116268
6. Blue Bell #10	116244
7. Blue Bell #11	116245
8.	
9.	
10.	

The owner(s) (claimants) of the above mining claims and sites are:

Pamela A. Chirgwin
(Owner's Name - Please Print)

5 Parkway Drive
(Owner's Mailing Address)

Huntington (City) WV (State) 25705 (Zip Code)

X Pamela A. Chirgwin
(Owner's Signature)

(Owner's Name - Please Print)

(Owner's Mailing Address)

(City) _____ (State) _____ (Zip Code)

(Owner's Name - Please Print)

(Owner's Mailing Address)

(City) _____ (State) _____ (Zip Code)

(Owner's Name - Please Print)

(Owner's Mailing Address)

(City) _____ (State) _____ (Zip Code)

RECEIVED
BLM AZ STATE OFFICE
2014 AUG 25 A 11:43
PHOENIX, ARIZONA

ENTERED
SEP 12 2014
BY: *[Signature]*

NW ✓
R29-15-14

(Owner's Name - Please Print)

(Owner's Signature)

(Owner's Mailing Address)

(City)

(State)

(Zip Code)

(Owner's Name - Please Print)

(Owner's Signature)

(Owner's Mailing Address)

(City)

(State)

(Zip Code)

(Owner's Name - Please Print)

(Owner's Signature)

(Owner's Mailing Address)

(City)

(State)

(Zip Code)

(Owner's Name - Please Print)

(Owner's Signature)

(Owner's Mailing Address)

(City)

(State)

(Zip Code)

18 U.S.C. 1001 and 43 U.S.C. 1212 make it a crime for any person knowingly and willfully to make to any department or agency of the United States any false, fictitious or fraudulent statements or representations as to any matter within its jurisdiction.

INSTRUCTIONS

1. This certification is made under the provisions of 43 U.S.C. § 1744 and 30 U.S.C. §28-28k and the regulations thereunder (43 CFR Part 3830).
2. The claimant(s) must fill in the dates in paragraph 1 for the beginning and ending of the assessment year for which this waiver is sought.
3. The claimant(s) must fill in the date in paragraph 2 for the beginning of the assessment year for which this waiver is sought.
4. All claim and site names and BLM serial numbers must be listed for the mining claims, mill sites, and tunnel sites for which the waiver is sought.
5. All owners of the mining claims, mill sites, and tunnel sites and their addresses must be given.
6. This waiver form must be signed by all the claimants or their designated agent, in original form. If an agent is designated, a notarized designation of agent, signed by all of the claimants with proper address given, must be submitted with this waiver.
7. This form must be filed no later than September 1st for the upcoming assessment year in the BLM State Office where the mining claims or sites are recorded, or the waiver cannot be granted by the BLM. (Example: To obtain a waiver for the assessment year 2012, which begins on September 1, 2011, you must qualify for and file for a waiver no later than September 1, 2011, in the proper BLM State Office.)
8. For all mining claims which require assessment work, you must record an affidavit of labor on or before the December 30th immediately following the filing of this waiver. For all other mining claims or sites waived, you must record a notice of intent to hold on or before the December 30th immediately following the filing of this waiver.
9. Mill and tunnel sites may also be listed on this waiver and be waived from payment of the maintenance fee. A notice of intent to hold for these sites is required to be filed by the December 30th following the filing of this waiver.

BLM AZ STATE OFFICE RECEIVED
PHOENIX, ARIZONA
AUG 25 11:43


PHOENIX, ARIZONA

2014 AUG 25 11:43

BLM AZ STATE OFFICE RECEIVED

FOR OFFICIAL USE ONLY

United States Department of the Interior
Bureau of Land Management
 LANDS/RECREATION & PLANNING
 ONE N CENTRAL AVE
 PHOENIX, AZ 85004 -2203
 Phone: 602-417-9200



Receipt

No: 3110978

Transaction #: 3202678	
Date of Transaction: 08/25/2014	
CUSTOMER:	
PAMELA CHIRGWIN 5 PARKWAY DR HUNTINGTON, WV 25705-2716 US	

LINE #	QTY	DESCRIPTION	REMARKS	UNIT PRICE	TOTAL
1	1.00	LOCATABLE MINERALS / MINING CLAIMS- NOT NEW-UNADJUD, ONE AUTH NO. ONLY / MINING CLAIM MONEY RECEIVED CASES: AMC116264/\$70.00	POL 2014/7 WAV	- n/a -	70.00
TOTAL:					\$70.00

PAYMENT INFORMATION					
1	AMOUNT:	70.00	POSTMARKED:	N/A	
	TYPE:	CHECK	RECEIVED:	08/25/2014	
	CHECK NO:	106389			
	NAME:	CHIRGWIN, PAMELA 5 PARKWAY DR HUNTINGTON WV 25705-2716 US			

REMARKS

This receipt was generated by the automated BLM Collections and Billing System and is a paper representation of a portion of the official electronic record contained therein.

116255
~~116235~~
116235

When Recorded Return Document to:

Pamela A. Chirgwin
5 Parkway Drive
Huntington, WV 25705

Check here is this is a change of address.

Telephone: _____

E-mail address: _____


FEE# 2014036203

OFFICIAL RECORDS
OF MOHAVE COUNTY
CAROL MEIER,
COUNTY RECORDER



08/19/2014 01:08 PM Fee: \$15.00

PAGE: 1 of 2

AFFIDAVIT OF PERFORMANCE OF ANNUAL WORK

1. State of Arizona, County of Mohave ss:

2. I (Name) Pamela A. Chirgwin

3. Reside at (Address) 5 Parkway Drive

City Huntington County _____

State WV Zip 25705 being duly sworn, depose and say that I am a citizen of the United States, more than eighteen years of age, and that all of the facts set forth in this affidavit, subject to the provisions and penalties of 18 U.S.C. 1001 pertaining to the filing of false, fictitious, or fraudulent statements with the United States, are true and correct according to the best of my knowledge, information and belief.

4. Owner's name and address (If not shown in Items 1-3 above). _____

5. That I am personally acquainted with the mining claim(s). The work and improvements were made by and at the expense of the owner(s) of said claim(s). Said contiguous group of claims, listed on this document, are situated in the

Weaver (optional) Mining District; Mohave County, Arizona.

RECEIVED
LM AZ STATE OFFICE
2014 AUG 25 A 11:43
PHOENIX, ARIZONA

Line No.	AMC NUMBER	CLAIM/SITE NAME	COUNTY RECORDER DATA (If available)	TWP	RNG	SEC
1	116264	Tiger Bell #10	Dkt/Pg: 673/11&12	26N	21W	24&25
2	116265	Tiger Bell #11	Dkt/Pg: 673/13&14	26N	21W	24&25
3	116266	Tiger Bell #12	Dkt/Pg: 673/15&16	26N	21W	24&25
4	116267	Tiger Bell #13	Dkt/Pg: 673/17&18	26N	21W	24&25
5	116268	Tiger Bell #14	Dkt/Pg: 673/19&20	26N	21W	24&25
6	116244	Blue Bell #10	Dkt/Pg: 672/971&972	26N	20&21W	30

Form: MCF108
Revised Jan. 2006
Page 1 of 2

ENTERED
AUG 28 2014
BY: R. Amy

RECEIVED
BLM AZ STATE OFFICE
2014 AUG 25 A 11:43
PHOENIX, ARIZONA

BLM
Date
Stamp

7	116245	Blue Bell #11	Dkt/Pg: 672/973&974	TWP 26N	RNG 20&21W	SEC 30
8						
9						
10						

6. That between the dates starting at 12 o'clock noon on September 1, 20 13 and ending at 12 o'clock noon on September 1, 20 14 at least \$ 700.00 dollars worth of work and improvements were done and performed upon said claim(s) or upon one or more of a contiguous group of claims for the benefit of all, wholly or partly outside of a contiguous group of claims for the benefit of all, not including the location work.


7. That the following persons were employed to perform the work and improvements described herein: Kent Dobbins, O.P. Sharma, Beth Wilson, Art Alvarez, Renee Alvarez and others.

8. That the work and improvements performed were: Remove ore from claims for processing using pick and shovel, buckets, barrels, truck & trailer, backhoe, etc. Also repair & grade all roads to service the claims. Roads also serve as fire breaks & emergency access when necessary.

9. Dated: 8/15/14 Signature: [Signature]

SUBSCRIBED AND SWORN TO before me, a Notary Public, this 15th day of August 20 14

By: [Signature]
Notary Public 06/02/16 / STATE OF WV
My Commission Expires 03/02/15



No. of Claims: 7 x \$10 = 70
Check No.: 106389 Int. JML
Receipt No.: 3110978
For BLM Use Only

Bureau of Land Management
Arizona State Office
www.az.blm.gov

UNITED STATES 468
 DEPARTMENT OF THE INTERIOR
 BUREAU OF LAND MANAGEMENT
MAINTENANCE FEE WAIVER CERTIFICATION

[Handwritten Signature]

107667
 FORM APPROVED
 OMB NO. 1004-0114
 Expires: October 31, 2016

SEE INSTRUCTIONS ON PAGE 2

116235

1. This small miner waiver is filed for the assessment year beginning on September 1, 2014 and ending on September 1, 2015
2. The undersigned and all related parties owned ten or fewer mining claims, mill, or tunnel sites located and maintained on Federal lands in the United States of America on September 1, 2014.
3. The undersigned have performed the assessment work required by law for each mining claim listed prior to filing this waiver and understand that by filing this form, the undersigned must file an affidavit of assessment work with the Bureau of Land Management (BLM) by the December 30th following the filing of this waiver.
4. The undersigned understand that if the assessment work obligation has not yet come due under 30 U.S.C. 28 (for those claims in their first assessment year only), a notice of intent to hold reciting this condition must be recorded by the December 30th following the filing of this waiver.
5. The undersigned understand that mill and tunnel sites may also be listed on this waiver and be waived from payment of the maintenance fee, and that a notice of intent to hold for these sites is required to be filed with the BLM by the December 30th following the filing of this waiver.
6. The undersigned understand and acknowledge that pursuant to 43 U.S.C. 1212 and 18 U.S.C. 1001, the filing or recording of a false, fictitious, or fraudulent document with the BLM may result in a fine of up to \$250,000, a prison term not to exceed five years, or both.
7. The mining claims, mill or tunnel sites for which this waiver from payment of the maintenance fees is requested are:

	CLAIM OR SITE NAME	BLM RECORDATION SERIAL NUMBER
1.	Blue Bell #3	116237
2.	Blue Bell #4	116238
3.	Blue Bell #5	116239
4.	Blue Bell #6	116240
5.	Blue Bell #7	116241
6.	Blue Bell #8	116242
7.	Jumpin Jack #8	107674
8.	Jumpin Jack #9	107675
9.	Jumpin Jack #10	107676
10.		

The owner(s) (claimants) of the above mining claims and sites are:

Brendan Galyean
 (Owner's Name - Please Print)

Brendan Galyean
 (Owner's Signature)

230 Whitetail Drive
 (Owner's Mailing Address)

Walnut Shade MO 65771
 (City) (State) (Zip Code)

 (Owner's Name - Please Print)

 (Owner's Signature)

 (Owner's Mailing Address)

 (City) (State) (Zip Code)

 (Owner's Name - Please Print)

 (Owner's Signature)

 (Owner's Mailing Address)

 (City) (State) (Zip Code)

 (Owner's Name - Please Print)

 (Owner's Signature)

 (Owner's Mailing Address)

 (City) (State) (Zip Code)

NW
SEP 12 2014
SEP 12 2014

RECEIVED
 BLM AZ STATE OFFICE
 PHOENIX, ARIZONA
 2014
 SEP 25
 11:53

(Owner's Name - Please Print)

(Owner's Signature)

(Owner's Mailing Address)

(City)

(State)

(Zip Code)

(Owner's Name - Please Print)

(Owner's Signature)

(Owner's Mailing Address)

(City)

(State)

(Zip Code)

(Owner's Name - Please Print)

(Owner's Signature)

(Owner's Mailing Address)

(City)

(State)

(Zip Code)

(Owner's Name - Please Print)

(Owner's Signature)

(Owner's Mailing Address)

(City)

(State)

(Zip Code)

18 U.S.C. 1001 and 43 U.S.C. 1212 make it a crime for any person knowingly and willfully to make to any department or agency of the United States any false, fictitious or fraudulent statements or representations as to any matter within its jurisdiction.

INSTRUCTIONS

1. This certification is made under the provisions of 43 U.S.C. § 1744 and 30 U.S.C. §28-28k and the regulations thereunder (43 CFR Part 3830).
2. The claimant(s) must fill in the dates in paragraph 1 for the beginning and ending of the assessment year for which this waiver is sought.
3. The claimant(s) must fill in the date in paragraph 2 for the beginning of the assessment year for which this waiver is sought.
4. All claim and site names and BLM serial numbers must be listed for the mining claims, mill sites, and tunnel sites for which the waiver is sought.
5. All owners of the mining claims, mill sites, and tunnel sites and their addresses must be given.
6. This waiver form must be signed by all the claimants or their designated agent, in original form. If an agent is designated, a notarized designation of agent, signed by all of the claimants with proper address given, must be submitted with this waiver.
7. This form must be filed no later than September 1st for the upcoming assessment year in the BLM State Office where the mining claims or sites are recorded, or the waiver cannot be granted by the BLM. (Example: To obtain a waiver for the assessment year 2012, which begins on September 1, 2011, you must qualify for and file for a waiver no later than September 1, 2011, in the proper BLM State Office.)
8. For all mining claims which require assessment work, you must record an affidavit of labor on or before the December 30th immediately following the filing of this waiver. For all other mining claims or sites waived, you must record a notice of intent to hold on or before the December 30th immediately following the filing of this waiver.
9. Mill and tunnel sites may also be listed on this waiver and be waived from payment of the maintenance fee. A notice of intent to hold for these sites is required to be filed by the December 30th following the filing of this waiver.

PHOENIX, ARIZONA

PHOENIX, ARIZONA

2014 AUG 25 11:53

RECEIVED BLM AZ STATE OFFICE

FOR OFFICIAL USE ONLY

116235
107667

When Recorded Return Document to:

Brendan Galyean
230 Whitetail Drive
Walnut Shade, MO 65771

Check here is this is a change of address.

Telephone: _____

E-mail address: _____


FEE# 2014036201

OFFICIAL RECORDS
OF MOHAVE COUNTY
CAROL MEIER,
COUNTY RECORDER



08/19/2014 01:08 PM Fee: \$15.00

PAGE: 1 of 2

AFFIDAVIT OF PERFORMANCE OF ANNUAL WORK

1. State of Arizona, County of Mohave ss:

2. I (Name) Brendan Galyean

3. Reside at (Address) 230 Whitetail Drive

City Walnut Shade County _____

RECEIVED
PHOENIX, ARIZONA
2014 AUG 25 A 11:53
AZ STATE OFFICE

State MO Zip 65771 being duly sworn, depose and say that I am a citizen of the United States, more than eighteen years of age, and that all of the facts set forth in this affidavit, subject to the provisions and penalties of 18 U.S.C. 1001 pertaining to the filing of false, fictitious, or fraudulent statements with the United States, are true and correct according to the best of my knowledge, information and belief.

4. Owner's name and address (If not shown in Items 1-3 above). _____

5. That I am personally acquainted with the mining claim(s). The work and improvements were made by and at the expense of the owner(s) of said claim(s). Said contiguous group of claims, listed on this document, are situated in the

Weaver (optional) Mining District; Mohave County, Arizona.

Line No.	AMC NUMBER	CLAIM/SITE NAME	COUNTY RECORDER DATA (If available)	TWP	RNG	SEC
1	116237	Blue Bell #3	Dkt/Pg:672/957&958	26N	20W	30
2	116238	Blue Bell #4	Dkt/Pg:672/959&960	26N	20W	30
3	116239	Blue Bell #5	Dkt/Pg:672/961&962	26N	20W	30
4	116240	Blue Bell #6	Dkt/Pg:672/963&964	26N	20W	30
5	116241	Blue Bell #7	Dkt/Pg:672/965&966	26N	20W	30
6	116242	Blue Bell #8	Dkt/Pg:672/967&968	26N	20W	30

Form: MCF108
Revised Jan. 2006
Page 1 of 2

ENTERED
AUG 26 2014
BY: RAm

RECEIVED
 LM AZ STATE OFFICE
 2014 AUG 25 A 11:53
 PHOENIX, ARIZONA
 BLM
 Date
 Stamp

	AMC			TWP	RNG	SEC
7	107674	Jumpin Jack #8	Dkt/Pg:644/106&107	26N	20&21W	30
8	107675	Jumpin Jack #9	Dkt/Pg:644/108&109	26N	20&21W	30
9	107676	Jumpin Jack #10	Dkt/Pg:644/110&111	26N	20&21W	30
10						

6. That between the dates starting at 12 o'clock noon on September 1, 20 13 and ending at 12 o'clock noon on September 1, 20 14 at least \$ 900.00 dollars worth of work and improvements were done and performed upon said claim(s) or upon one or more of a contiguous group of claims for the benefit of all, wholly or partly outside of a contiguous group of claims for the benefit of all, not including the location work.

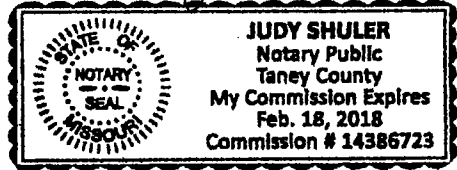
7. That the following persons were employed to perform the work and improvements described herein: Kent Dobbins, O.P. Sharma, Beth Wilson, Art Alvarez, Renee Alvarez, and others.

8. That the work and improvements performed were: Remove ore from claims for processing using pick & shovel, buckets, barrels, truck & trailer, backhoe, etc. Also repair & grade all roads to service the claims. Roads also serve as fire breaks & emergency access when necessary.

9. Dated: 8/17/14 Signature: Brendan Dalyean

SUBSCRIBED AND SWORN TO before me, a Notary Public, this 14 day of Aug 20 14

By: [Signature]
 Notary Public Judy Shuler
 My Commission Expires 2-18-18



Bureau of Land Management
 Arizona State Office
www.az.blm.gov

No. of Claims: 9 x \$10 = 90
 Check No.: 106378 Init. [Initials]
 Receipt No.: 3111008
 For BLM Use Only

United States Department of the Interior
Bureau of Land Management
 LANDS/RECREATION & PLANNING
 ONE N CENTRAL AVE
 PHOENIX, AZ 85004 -2203
 Phone: 602-417-9200

ENTERED
 AUG 26 2014
 BY: *Roma*

Receipt

No: 3111008

Transaction #: 3202709	
Date of Transaction: 08/25/2014	
CUSTOMER:	
BRENDAN GALYEAN 230 WHITETAIL DR WALNUT SHADE, MO 65771-8134 US	

LINE #	QTY	DESCRIPTION	REMARKS	UNIT PRICE	TOTAL
1	1.00	LOCATABLE MINERALS / MINING CLAIMS- NOT NEW-UNADJUD, ONE AUTH NO. ONLY / MINING CLAIM MONEY RECEIVED CASES: AMC116237/\$90.00	POL 2014/9 WAV	- n/a -	90.00
TOTAL:					\$90.00

PAYMENT INFORMATION			
1	AMOUNT:	90.00	POSTMARKED: N/A
	TYPE:	CHECK	RECEIVED: 08/25/2014
	CHECK NO:	106378	
	NAME:	GALYEAN, BRENDAN 230 WHITETAIL DR WALNUT SHADE MO 65771-8134 US	

REMARKS

This receipt was generated by the automated BLM Collections and Billing System and is a paper representation of a portion of the official electronic record contained therein.

UNITED STATES
DEPARTMENT OF THE INTERIOR
BUREAU OF LAND MANAGEMENT

433

Handwritten signature

116235
FORM APPROVED
OMB NO. 1004-0114
Expires: October 31, 2016
117939

MAINTENANCE FEE WAIVER CERTIFICATION

SEE INSTRUCTIONS ON PAGE 2

- This small miner waiver is filed for the assessment year beginning on September 1, 2014 and ending on September 1, 2015.
- The undersigned and all related parties owned ten or fewer mining claims, mill, or tunnel sites located and maintained on Federal lands in the United States of America on September 1, 2014.
- The undersigned have performed the assessment work required by law for each mining claim listed prior to filing this waiver and understand that by filing this form, the undersigned must file an affidavit of assessment work with the Bureau of Land Management (BLM) by the December 30th following the filing of this waiver.
- The undersigned understand that if the assessment work obligation has not yet come due under 30 U.S.C. 28 (for those claims in their first assessment year only), a notice of intent to hold reciting this condition must be recorded by the December 30th following the filing of this waiver.
- The undersigned understand that mill and tunnel sites may also be listed on this waiver and be waived from payment of the maintenance fee, and that a notice of intent to hold for these sites is required to be filed with the BLM by the December 30th following the filing of this waiver.
- The undersigned understand and acknowledge that pursuant to 43 U.S.C. 1212 and 18 U.S.C. 1001, the filing or recording of a false, fictitious, or fraudulent document with the BLM may result in a fine of up to \$250,000, a prison term not to exceed five years, or both.
- The mining claims, mill or tunnel sites for which this waiver from payment of the maintenance fees is requested are:

	CLAIM OR SITE NAME	BLM RECORDATION SERIAL NUMBER
1.	Silver Bell #22	117968
2.	Silver Bell #23	117969
3.	Silver Bell #24	117970
4.	Blue Bell #1	116235
5.	Blue Bell #2	116236
6.		
7.		
8.		
9.		
10.		

The owner(s) (claimants) of the above mining claims and sites are:

Kent Dobbins
(Owner's Name - Please Print)

Kent Dobbins
(Owner's Signature)

P.O. Box 1630
(Owner's Mailing Address)

Dolan Springs AZ 86441
(City) (State) (Zip Code)

(Owner's Name - Please Print)

(Owner's Signature)

(Owner's Mailing Address)

(City) (State) (Zip Code)

(Owner's Name - Please Print)

(Owner's Signature)

(Owner's Mailing Address)

(City) (State) (Zip Code)

(Owner's Name - Please Print)

(Owner's Signature)

(Owner's Mailing Address)

(City) (State) (Zip Code)

(Continued on page 2)

ENTERED
SEP 12 2014
BY: RE

RE 9-18-14
NW

RECEIVED
BLM AZ STATE OFFICE
PHOENIX, ARIZONA
2014 AUG 22 P 12:01

RECEIVED
BLM CIVIL SERVICE

(Owner's Name - Please Print)	(Owner's Signature)
(Owner's Mailing Address)	(City) (State) (Zip Code)
(Owner's Name - Please Print)	(Owner's Signature)
(Owner's Mailing Address)	(City) (State) (Zip Code)
(Owner's Name - Please Print)	(Owner's Signature)
(Owner's Mailing Address)	(City) (State) (Zip Code)
(Owner's Name - Please Print)	(Owner's Signature)
(Owner's Mailing Address)	(City) (State) (Zip Code)

18 U.S.C. 1001 and 43 U.S.C. 1212 make it a crime for any person knowingly and willfully to make to any department or agency of the United States any false, fictitious or fraudulent statements or representations as to any matter within its jurisdiction.

INSTRUCTIONS

1. This certification is made under the provisions of 43 U.S.C. § 1744 and 30 U.S.C. §28-28k and the regulations thereunder (43 CFR Part 3830).
2. The claimant(s) must fill in the dates in paragraph 1 for the beginning and ending of the assessment year for which this waiver is sought.
3. The claimant(s) must fill in the date in paragraph 2 for the beginning of the assessment year for which this waiver is sought.
4. All claim and site names and BLM serial numbers must be listed for the mining claims, mill sites, and tunnel sites for which the waiver is sought.
5. All owners of the mining claims, mill sites, and tunnel sites and their addresses must be given.
6. This waiver form must be signed by all the claimants or their designated agent, in original form. If an agent is designated, a notarized designation of agent, signed by all of the claimants with proper address given, must be submitted with this waiver.
7. This form must be filed no later than September 1st for the upcoming assessment year in the BLM State Office where the mining claims or sites are recorded, or the waiver cannot be granted by the BLM. (Example: To obtain a waiver for the assessment year 2012, which begins on September 1, 2011, you must qualify for and file for a waiver no later than September 1, 2011, in the proper BLM State Office.)
8. For all mining claims which require assessment work, you must record an affidavit of labor on or before the December 30th immediately following the filing of this waiver. For all other mining claims or sites waived, you must record a notice of intent to hold on or before the December 30th immediately following the filing of this waiver.
9. Mill and tunnel sites may also be listed on this waiver and be waived from payment of the maintenance fee. A notice of intent to hold for these sites is required to be filed by the December 30th following the filing of this waiver.

RECEIVED
 BLM AZ STATE OFFICE
 PHOENIX, ARIZONA
 AUG 25 12:01

PHOENIX, ARIZONA

2014 AUG 25 P 12:01

RECEIVED
 BLM AZ STATE OFFICE

FOR OFFICIAL USE ONLY

When Recorded Return Document to:

117939
116235

Kent Dobbins
P.O. Box 1630
Dolan Springs, AZ 86441


Check here is this is a change of address.

Telephone: _____

E-mail address: _____

FEE# 2014036197

OFFICIAL RECORDS
OF MOHAVE COUNTY
CAROL MEIER,
COUNTY RECORDER



08/19/2014 01:08 PM Fee: \$15.00

PAGE: 1 of 2

AFFIDAVIT OF PERFORMANCE OF ANNUAL WORK

1. State of Arizona, County of Mohave ss:

2. I (Name) Kent Dobbins

3. Reside at (Address) P.O. Box 1630

City Dolan Springs County Mohave

RECEIVED
AZ STATE OFFICE
2014 AUG 25 P 12: 01
PHOENIX, ARIZONA
BLM
Date
Stamp

State AZ Zip 86441 being duly sworn, depose and say that I am a citizen of the United States, more than eighteen years of age, and that all of the facts set forth in this affidavit, subject to the provisions and penalties of 18 U.S.C. 1001 pertaining to the filing of false, fictitious, or fraudulent statements with the United States, are true and correct according to the best of my knowledge, information and belief.

4. Owner's name and address (If not shown in Items 1-3 above). _____

5. That I am personally acquainted with the mining claim(s). The work and improvements were made by and at the expense of the owner(s) of said claim(s). Said contiguous group of claims, listed on this document, are situated in the

Weaver (optional) Mining District; Mohave County, Arizona.

Line No.	AMC NUMBER	CLAIM/SITE NAME	COUNTY RECORDER DATA (If available)	TWP	RNG	SEC
1	117968	Silver Bell #22	Dkt/Pg:674/74&75	26N	21W	31
2	117969	Silver Bell #23	Dkt/Pg:674/76&77	26N	21W	31
3	117970	Silver Bell #24	Dkt/Pg:674/78&79	26N	21W	31
4	116235	Blue Bell #1	Dkt/Pg:672/953&954	26N	20W	31
5	116236	Blue Bell #2	Dkt/Pg:672/955&956	26N	20W	31
6						

ENTERED
AUG 27 2014
BY: RAM

Form: MCF108
Revised Jan. 2006
Page 1 of 2

RECEIVED
AZ STATE OFFICE
2014 AUG 25 P 12: 01
PHOENIX, ARIZONA

BLM
Date
Stamp

7						
8						
9						
10						

6. That between the dates starting at 12 o'clock noon on September 1, 20 13 and ending at 12 o'clock noon on September 1, 20 14 at least \$ 500.00 dollars worth of work and improvements were done and performed upon said claim(s) or upon one or more of a contiguous group of claims for the benefit of all, wholly or partly outside of a contiguous group of claims for the benefit of all, not including the location work.

7. That the following persons were employed to perform the work and improvements described herein: Kent Dobbins, O.P. Sharma, Beth Wilson, Art Alvarez, Renee Alvarez, and others.

8. That the work and improvements performed were: Remove ore from claims for processing using pick & shovel, buckets, barrels, truck & trailer, backhoe, etc. Also repair & grade all roads to service the claims. Roads also serve as fire breaks & emergency access when necessary.

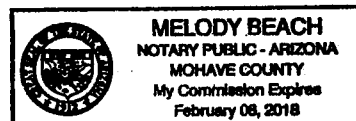
9. Dated: 8-14-14 Signature: Kent Dobbins

SUBSCRIBED AND SWORN TO before me, a Notary Public, this 14th day of August, 20 14

By: Kent Dobbins

Notary Public Melody Beach


My Commission Expires Feb 8, 2018



Bureau of Land Management
Arizona State Office
www.az.blm.gov

No. of Claims: 5 x \$10 = 50
 Check No.: 106374 4ML
 Receipt No.: 3111030
 For BLM Use Only

United States Department of the Interior
Bureau of Land Management
 LANDS/RECREATION & PLANNING
 ONE N CENTRAL AVE
 PHOENIX, AZ 85004 -2203
 Phone: 602-417-9200



Receipt

No: 3111030

Transaction #: 3202730	
Date of Transaction: 08/25/2014	
CUSTOMER:	
KENT DOBBINS PO BOX 1630 DOLAN SPRINGS, AZ 86441-1630 US	

LINE #	QTY	DESCRIPTION	REMARKS	UNIT PRICE	TOTAL
1	1.00	LOCATABLE MINERALS / MINING CLAIMS- NOT NEW-UNADJUD, ONE AUTH NO. ONLY / MINING CLAIM MONEY RECEIVED CASES: AMC117968/\$50.00	POL 2014/WAV 5	- n/a -	50.00
TOTAL:					\$50.00

PAYMENT INFORMATION					
1	AMOUNT:	50.00	POSTMARKED:	N/A	
	TYPE:	CHECK	RECEIVED:	08/25/2014	
	CHECK NO:	106374			
	NAME:	DOBBINS, KENT PO BOX 1630 DOLAN SPRINGS AZ 86441-1630 US			

REMARKS

This receipt was generated by the automated BLM Collections and Billing System and is a paper representation of a portion of the official electronic record contained therein.

UNITED STATES
DEPARTMENT OF THE INTERIOR
BUREAU OF LAND MANAGEMENT

116235
FORM APPROVED
OMB NO. 1004-0114
Expires: August 31, 2013

MAINTENANCE FEE WAIVER CERTIFICATION

cfme 412


SEE INSTRUCTIONS ON PAGE 2

- This small miner waiver is filed for the assessment year beginning on September 1, 2013, and ending on September 1, 2014.
- The undersigned and all related parties owned ten or fewer mining claims, mill, or tunnel sites located and maintained on Federal lands in the United States of America on September 1, 2013.
- The undersigned have performed the assessment work required by law for each mining claim listed prior to filing this waiver and understand that by filing this form, an affidavit of assessment work must be recorded by the December 30th following the filing of this waiver.
- The undersigned understand that if the assessment work obligation has not yet come due under 30 U.S.C. 28 (for those claims in their first assessment year only), a notice of intent to hold reciting this condition must be recorded by the December 30th following the filing of this waiver.
- The undersigned understand that mill and tunnel sites may also be listed upon this waiver and be waived from payment of the maintenance fee, and that a notice of intent to hold for these sites is required to be recorded by the December 30th immediately following the filing of this waiver.
- The undersigned understand and acknowledge that pursuant to 43 U.S.C. 1212 and 18 U.S.C. 1001, the filing or recording of a false, fictitious, or fraudulent document with the Bureau of Land Management may result in a fine of up to \$250,000, a prison term not to exceed five years, or both.
- The mining claims, mill or tunnel sites for which this waiver from payment of the maintenance fees is requested are:

CLAIM OR SITE NAME	BLM RECORDATION SERIAL NUMBER
1. Blue Bell #9	116243
2. Blue Bell #12	116246
3. Blue Bell #13	116247
4. Blue Bell #14	116248
5. Blue Bell #15	116249
6. Blue Bell #16	116250
7. Blue Bell #17	116251
8. Blue Bell #18	116252
9. Blue Bell #19	116253
10. Blue Bell #20	116254

The owner(s) (claimants) of the above mining claims and sites are:

Kenny Stewart
(Owner's Name - Please Print)

X 
(Owner's Signature)

411 Northview Rd.
(Street or P.O. Box)

Nixa MO 65714
(City) (State) (Zip Code)

(Owner's Name - Please Print)

(Owner's Signature)

(Street or P.O. Box)

(City) (State) (Zip Code)

(Owner's Name - Please Print)

(Owner's Signature)

(Street or P.O. Box)

(City) (State) (Zip Code)

RECEIVED
BLM AZ STATE OFFICE
2013 AUG 21 P 1:08
PHOENIX, ARIZONA

ENTERED
SEP 17 2013
BY: 

(Owner's Name - Please Print)

(Owner's Signature)

(Street or P.O. Box)

(City)

(State)

(Zip Code)

(Owner's Name - Please Print)

(Owner's Signature)

(Street or P.O. Box)

(City)

(State)

(Zip Code)

(Owner's Name - Please Print)

(Owner's Signature)

(Street or P.O. Box)

(City)

(State)

(Zip Code)

(Owner's Name - Please Print)

(Owner's Signature)

(Street or P.O. Box)

(City)

(State)

(Zip Code)

Title 18 U.S.C. Section 1001 and Title 43 U.S.C. Section 1212 makes it a crime for any person knowingly and willfully to make to any department or agency of the United States any false, fictitious or fraudulent statements or representations as to any matter within its jurisdiction.

INSTRUCTIONS

- This certification is made under the provisions of §1744 of Title 43 and § 28-28k of Title 30 of the United States Code; and the regulations thereunder (43 CFR Part 3830).
- The claimant(s) must fill in the dates in paragraph 1 for the beginning and ending of the assessment year for which this waiver is sought.
- The claimant(s) must fill in the date in paragraph 2 for the beginning of the assessment year for which this waiver is sought.
- All claim and site names and Bureau of Land Management (BLM) serial numbers must be listed for the mining claims, mill sites, and tunnel sites for which the waiver is sought.
- All owners of the mining claims, mill sites, and tunnel sites and their addresses must be given.
- This waiver form must be signed by all the claimants or their designated agent, in original form. If an agent is designated, a notarized designation of agent, signed by all of the claimants with proper address given, must be submitted with this waiver.
- This form must be filed no later than September 1st for the upcoming assessment year in the BLM State Office where the mining claims or sites are recorded, or the waiver cannot be granted by the BLM. (Example: To obtain a waiver for the assessment year 2012, which begins on September 1, 2011, you must qualify for and file for a waiver no later than September 1, 2011, in the proper BLM State Office.)
- For all mining claims which require assessment work, you must record an affidavit of labor on or before the December 30th immediately following the filing of this waiver. For all other mining claims or sites waived, you must record a notice of intent to hold on or before the December 30th immediately following the filing of this waiver.
- Mill and tunnel sites may also be listed upon this waiver and be waived from payment of the maintenance fee. A notice of intent to hold for these sites is required to be filed by the December 30th following the filing of this waiver.

PHOENIX, ARIZONA
 2013 AUG 21 P 1:08
 RECEIVED
 BLM AZ STATE OFFICE

FOR OFFICIAL USE ONLY

When Recorded Return Document to:

Kenny Stewart
411 Northview Rd.
Nixa, MO 65714


FEE# 2013043727

OFFICIAL RECORDS
OF MOHAVE COUNTY
CAROL MEIER,
COUNTY RECORDER



08/19/2013 12:23 PM Fee: \$15.00

PAGE: 1 of 2

Check here is this is a change of address.

Telephone: _____

E-mail address: _____

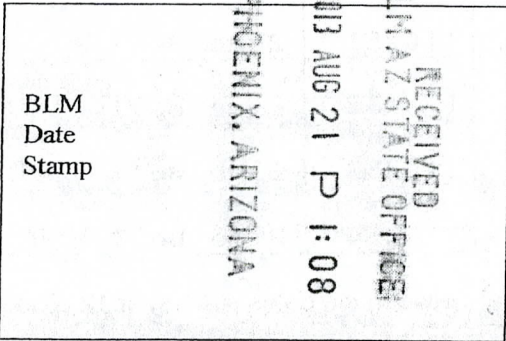
AFFIDAVIT OF PERFORMANCE OF ANNUAL WORK

1. State of Arizona, County of Mohave ss:

2. I (Name) Kenny Stewart

3. Reside at (Address) 411 Northview Rd.

City Nixa County _____



State MO Zip 65714 being duly sworn, depose and say that I am a citizen of the United States, more than eighteen years of age, and that all of the facts set forth in this affidavit, subject to the provisions and penalties of 18 U.S.C. 1001 pertaining to the filing of false, fictitious, or fraudulent statements with the United States, are true and correct according to the best of my knowledge, information and belief.

4. Owner's name and address (If not shown in Items 1-3 above). _____

5. That I am personally acquainted with the mining claim(s). The work and improvements were made by and at the expense of the owner(s) of said claim(s). Said contiguous group of claims, listed on this document, are situated in the

Weaver (optional) Mining District; Mohave County, Arizona.

Line No.	AMC NUMBER	CLAIM/SITE NAME	COUNTY RECORDER DATA (If available)	TWP	RNG	SEC
1	116243	Blue Bell #9	Dkt/Pg:672/969&970	26N	20W	19&30
2	116246	Blue Bell #12	Dkt/Pg:672/975&976	26N	20W	19&30
3	116247	Blue Bell #13	Dkt/Pg:672/977&978	26N	20W	19&30
4	116248	Blue Bell #14	Dkt/Pg:672/979&980	26N	20W	19&30
5	116249	Blue Bell #15	Dkt/Pg:672/981&982	26N	20W	19&30
6	116250	Blue Bell #16	Dkt/Pg:672/983&984	26N	20W	19&30

ENTERED
Form: MCF108
Revised Jan. 2006
SEP 06 2013 Page 1 of 2
BY: AJ

BLM
Date
Stamp

RECEIVED
BLM AZ STATE OFFICE
2013 AUG 21 P 1:08
PHOENIX, ARIZONA

7	116251	Blue Bell #17	Dkt/Pg:672/985&986	26N	20W	19&30
8	116252	Blue Bell #18	Dkt/Pg:672/987&988	26N	20W	19&30
9	116253	Blue Bell #19	Dkt/Pg:672/989&990	26N	20W	19&30
10	116254	Blue Bell #20	Dkt/Pg:672/991&992	26N	20W	19&30

6. That between the dates starting at 12 o'clock noon on September 1, 20 12 and ending at 12 o'clock noon on September 1, 20 13 at least \$ 1,000.00 dollars worth of work and improvements were done and performed upon said claim(s) or upon one or more of a contiguous group of claims for the benefit of all, wholly or partly outside of a contiguous group of claims for the benefit of all, not including the location work.

7. That the following persons were employed to perform the work and improvements described herein: Kent Dobbins, Beth Wilson, Art Alvarez, Renee Alvarez, Frank Mannarino, and others.

8. That the work and improvements performed were: Repaired & graded roads to all claims. Removed hardrock & placer ore for processing, using pick & shovel, buckets & barrels. Loaded barrels to truck & trailer. Also used backhoe. Several tons of ore removed for processing.

9. Dated 8-5-13 Signature: [Signature]

SUBSCRIBED AND SWORN TO before me, a Notary Public, this 5 day of August 20 13

By: [Signature]

Notary Public SHERRIE L. FREYER

My Commission Expires AUG. 3, 2014

SHERRIE L. FREYER
Notary Public – Notary Seal
STATE OF MISSOURI
Greene County
My Commission Expires Aug. 3, 2014
Commission#10520368

Bureau of Land Management
Arizona State Office
www.az.blm.gov

No. of Claims: 10 x \$10 = 100
Check No.: 29175 Init. [Initialed]
Receipt No.: 2861191
For BLM Use Only

SEP 10 2013

United States Department of the Interior

Bureau of Land Management

LANDS/RECREATION & PLANNING

ONE N CENTRAL AVE

PHOENIX, AZ 85004 -2203

Phone: 602-417-9200

Receipt

No:

2861191

Transaction #: 2947061	
Date of Transaction: 08/21/2013	
CUSTOMER:	
KENNY STEWART 411 NORTHVIEW RD # C NIXA, MO 65714-8679 US	

LINE #	QTY	DESCRIPTION	REMARKS	UNIT PRICE	TOTAL
1	1.00	LOCATABLE MINERALS / MINING CLAIMS-NOT NEW-UNADJUD, ONE AUTH NO. ONLY / MINING CLAIM MONEY RECEIVED CASES: AMC116243/\$100.00	POL 2013/10	- n/a -	100.00
TOTAL:					\$100.00

PAYMENT INFORMATION					
1	AMOUNT:	100.00	POSTMARKED:	N/A	
	TYPE:	CHECK	RECEIVED:	08/21/2013	
	CHECK NO:	291758			
	NAME:	STEWART, KENNY 411 NORTHVIEW RD # C NIXA MO 65714-8679 US			

REMARKS

This receipt was generated by the automated BLM Collections and Billing System and is a paper representation of a portion of the official electronic record contained therein.

UNITED STATES
DEPARTMENT OF THE INTERIOR
BUREAU OF LAND MANAGEMENT

MAINTENANCE FEE WAIVER CERTIFICATION

116235
107667

C. J. Mc 411

FORM APPROVED
OMB NO. 1004-0114
Expires: August 31, 2013

SEE INSTRUCTIONS ON PAGE 2

- This small miner waiver is filed for the assessment year beginning on September 1, 2013 and ending on September 1, 2014
- The undersigned and all related parties owned ten or fewer mining claims, mill, or tunnel sites located and maintained on Federal lands in the United States of America on September 1, 2013
- The undersigned have performed the assessment work required by law for each mining claim listed prior to filing this waiver and understand that by filing this form, an affidavit of assessment work must be recorded by the December 30th following the filing of this waiver.
- The undersigned understand that if the assessment work obligation has not yet come due under 30 U.S.C. 28 (for those claims in their first assessment year only), a notice of intent to hold reciting this condition must be recorded by the December 30th following the filing of this waiver.
- The undersigned understand that mill and tunnel sites may also be listed upon this waiver and be waived from payment of the maintenance fee, and that a notice of intent to hold for these sites is required to be recorded by the December 30th immediately following the filing of this waiver.
- The undersigned understand and acknowledge that pursuant to 43 U.S.C. 1212 and 18 U.S.C. 1001, the filing or recording of a false, fictitious, or fraudulent document with the Bureau of Land Management may result in a fine of up to \$250,000, a prison term not to exceed five years, or both.
- The mining claims, mill or tunnel sites for which this waiver from payment of the maintenance fees is requested are:

	CLAIM OR SITE NAME	BLM RECORDATION SERIAL NUMBER
1.	Blue Bell #3 ✓	116237
2.	Blue Bell #4	116238
3.	Blue Bell #5	116239
4.	Blue Bell #6	116240
5.	Blue Bell #7	116241
6.	Blue Bell #8	116242
7.	Jumpin Jack #8	107674
8.	Jumpin Jack #9	107675
9.	Jumpin Jack #10	107676
10.		

The owner(s) (claimants) of the above mining claims and sites are:

Brendan Galyean
(Owner's Name - Please Print)

X *Brendan Galyean*
(Owner's Signature)

230 Whitetail Drive
(Street or P.O. Box)

Walnut Shade MO 65771
(City) (State) (Zip Code)

(Owner's Name - Please Print)

(Owner's Signature)

(Street or P.O. Box)

(City) (State) (Zip Code)

(Owner's Name - Please Print)

(Owner's Signature)

(Street or P.O. Box)

(City) (State) (Zip Code)

RECEIVED
BLM AZ STATE OFFICE
2013 AUG 21 P 12:28
PHOENIX, ARIZONA

ENTERED
SEP 17 2013
BY: *[Signature]*

(Owner's Name - Please Print)

(Owner's Signature)

(Street or P.O. Box)

(City)

(State)

(Zip Code)

(Owner's Name - Please Print)

(Owner's Signature)

(Street or P.O. Box)

(City)

(State)

(Zip Code)

(Owner's Name - Please Print)

(Owner's Signature)

(Street or P.O. Box)

(City)

(State)

(Zip Code)

(Owner's Name - Please Print)

(Owner's Signature)

(Street or P.O. Box)

(City)

(State)

(Zip Code)

Title 18 U.S.C. Section 1001 and Title 43 U.S.C. Section 1212 makes it a crime for any person knowingly and willfully to make to any department or agency of the United States any false, fictitious or fraudulent statements or representations as to any matter within its jurisdiction.

INSTRUCTIONS

1. This certification is made under the provisions of §1744 of Title 43 and § 28-28k of Title 30 of the United States Code; and the regulations thereunder (43 CFR Part 3830).
2. The claimant(s) must fill in the dates in paragraph 1 for the beginning and ending of the assessment year for which this waiver is sought.
3. The claimant(s) must fill in the date in paragraph 2 for the beginning of the assessment year for which this waiver is sought.
4. All claim and site names and Bureau of Land Management (BLM) serial numbers must be listed for the mining claims, mill sites, and tunnel sites for which the waiver is sought.
5. All owners of the mining claims, mill sites, and tunnel sites and their addresses must be given.
5. This waiver form must be signed by all the claimants or their designated agent, in original form. If an agent is designated, a notarized designation of agent, signed by all of the claimants with proper address given, must be submitted with this waiver.
7. This form must be filed no later than September 1st for the upcoming assessment year in the BLM State Office where the mining claims or sites are recorded, or the waiver cannot be granted by the BLM. (Example: To obtain a waiver for the assessment year 2012, which begins on September 1, 2011, you must qualify for and file for a waiver no later than September 1, 2011, in the proper BLM State Office.)
3. For all mining claims which require assessment work, you must record an affidavit of labor on or before the December 30th immediately following the filing of this waiver. For all other mining claims or sites waived, you must record a notice of intent to hold on or before the December 30th immediately following the filing of this waiver.
7. Mill and tunnel sites may also be listed upon this waiver and be waived from payment of the maintenance fee. A notice of intent to hold for these sites is required to be filed by the December 30th following the filing of this waiver.

PHOENIX, ARIZONA
 2013 AUG 21 P 12:28
 RECEIVED
 BLM AZ STATE OFFICE

FOR OFFICIAL USE ONLY

When Recorded Return Document

Brendan Galyean
230 Whitetail Drive
Walnut Shade, MO 65771

Check here is this is a change of address.

Telephone: _____

E-mail address: _____



FEE# 2013043717

OFFICIAL RECORDS
OF MOHAVE COUNTY
CAROL MEIER,
COUNTY RECORDER



08/19/2013 12:23 PM Fee: \$15.00

PAGE: 1 of 2

AFFIDAVIT OF PERFORMANCE OF ANNUAL WORK

1. State of Arizona, County of Mohave ss:

2. I (Name) Brendan Galyean

3. Reside at (Address) 230 Whitetail Drive

City Walnut Shade County _____

BLM
Date
Stamp

RECEIVED
BLM AZ STATE OFFICE
2013 AUG 21 P 12:28
PHOENIX, ARIZONA

State MO Zip 65771 being duly sworn, depose and say that I am a citizen of the United States, more than eighteen years of age, and that all of the facts set forth in this affidavit, subject to the provisions and penalties of 18 U.S.C. 1001 pertaining to the filing of false, fictitious, or fraudulent statements with the United States, are true and correct according to the best of my knowledge, information and belief.

4. Owner's name and address (If not shown in Items 1-3 above). _____

5. That I am personally acquainted with the mining claim(s). The work and improvements were made by and at the expense of the owner(s) of said claim(s). Said contiguous group of claims, listed on this document, are situated in the

Weaver (optional) Mining District; Mohave County, Arizona.

Line No.	AMC NUMBER	CLAIM/SITE NAME	COUNTY RECORDER DATA (If available)	TWP	RNG	SEC
1	116237	Blue Bell #3	Dkt/Pg: 672 957&958	26N	20W	30
2	116238	Blue Bell #4	Dkt/Pg: 672 959&960	26N	20W	30
3	116239	Blue Bell #5	Dkt/Pg: 672 961&962	26N	20W	30
4	116240	Blue Bell #6	Dkt/Pg: 672 963&964	26N	20W	30
5	116241	Blue Bell #7	Dkt/Pg: 672 965&966	26N	20W	30
6	116242	Blue Bell #8	Dkt/Pg: 672 967&968	26N	20W	30

Form: MCF108

Revised Jan. 2006

Page 1 of 2

ENTERED
SEP 06 2013
BY: AJ

RECEIVED
BLM AZ STATE OFFICE
2013 AUG 21 P 12:28
PHOENIX, ARIZONA

BLM
Date
Stamp

	AMC		Dkt/Pg: 644	TWP	RNG	SEC
7	107674	Jumpin Jack #8	106&107	26N	20&21W	30
8	107675	Jumpin Jack #9	108&109	26N	20&21W	30
9	107676	Jumpin Jack #10	110&111	26N	20&21W	30
10						

6. That between the dates starting at 12 o'clock noon on September 1, 2012 and ending at 12 o'clock noon on September 1, 2012 at least \$ 900.00 dollars worth of work and improvements were done and performed upon said claim(s) or upon one or more of a contiguous group of claims for the benefit of all, wholly or partly outside of a contiguous group of claims for the benefit of all, not including the location work.

7. That the following persons were employed to perform the work and improvements described herein: Kent Dobbins, Beth Wilson, Art Alvarez, Renee Alvarez, Frank Mannarino, and others.

8. That the work and improvements performed were: Repaired & graded roads to all claims. Removed hardrock & placer ore for processing, using pick & shovel, buckets & barrels. Loaded barrels to truck & trailer. Also used backhoe. Several tons of ore removed for


9. Dated: 8/11/13 Signature: Brendan Salzman

SUBSCRIBED AND SWORN TO before me, a Notary Public, this 1st day of August 2013

By: Crystal Crafton

Notary Public Crystal Crafton

My Commission Expires September 12th 2016



Bureau of Land Management
Arizona State Office
www.az.blm.gov

No. of Claims: 9 x \$10 = 90
 Check No.: 291744 Init. JME
 Receipt No.: 2861102
 For BLM Use Only

United States Department of the Interior
 Bureau of Land Management

Receipt

LANDS/RECREATION & PLANNING
 ONE N CENTRAL AVE
 PHOENIX, AZ 85004 -2203
 Phone: 602-417-9200

No:

2861102

Transaction #: 2946970	
Date of Transaction: 08/21/2013	
CUSTOMER:	
BRENDAN GALYEAN 230 WHITETAIL DR WALNUT SHADE,MO 65771-8134 US	

LINE #	QTY	DESCRIPTION	REMARKS	UNIT PRICE	TOTAL
1	1.00	LOCATABLE MINERALS / MINING CLAIMS-NOT NEW-UNADJUD,ONE AUTH NO. ONLY / MINING CLAIM MONEY RECEIVED CASES: AMC116237/\$90.00	POL 2013/9 WAV	- n/a -	90.00
TOTAL:					\$90.00

PAYMENT INFORMATION					
1	AMOUNT:	90.00	POSTMARKED:	N/A	
	TYPE:	CHECK	RECEIVED:	08/21/2013	
	CHECK NO:	291744			
	NAME:	GALYEAN, BRENDAN 230 WHITETAIL DR WALNUT SHADE MO 65771-8134 US			

REMARKS

This receipt was generated by the automated BLM Collections and Billing System and is a paper representation of a portion of the official electronic record contained therein.

UNITED STATES
DEPARTMENT OF THE INTERIOR
BUREAU OF LAND MANAGEMENT

MAINTENANCE FEE WAIVER CERTIFICATION

117939

116235

FORM APPROVED
OMB NO. 1004-0114
Expires: August 31, 2013

Handwritten initials/signature [405]

SEE INSTRUCTIONS ON PAGE 2

- This small miner waiver is filed for the assessment year beginning on September 1, 2013 and ending on September 1, 2014.
- The undersigned and all related parties owned ten or fewer mining claims, mill, or tunnel sites located and maintained on Federal lands in the United States of America on September 1, 2013.
- The undersigned have performed the assessment work required by law for each mining claim listed prior to filing this waiver and understand that by filing this form, an affidavit of assessment work must be recorded by the December 30th following the filing of this waiver.
- The undersigned understand that if the assessment work obligation has not yet come due under 30 U.S.C. 28 (for those claims in their first assessment year only), a notice of intent to hold reciting this condition must be recorded by the December 30th following the filing of this waiver.
- The undersigned understand that mill and tunnel sites may also be listed upon this waiver and be waived from payment of the maintenance fee, and that a notice of intent to hold for these sites is required to be recorded by the December 30th immediately following the filing of this waiver.
- The undersigned understand and acknowledge that pursuant to 43 U.S.C. 1212 and 18 U.S.C. 1001, the filing or recording of a false, fictitious, or fraudulent document with the Bureau of Land Management may result in a fine of up to \$250,000, a prison term not to exceed five years, or both.
- The mining claims, mill or tunnel sites for which this waiver from payment of the maintenance fees is requested are:

CLAIM OR SITE NAME	BLM RECORDATION SERIAL NUMBER
Silver Bell #22	117968
Silver Bell #23	117969
Silver Bell #24	117970
Blue Bell #1	116235
Blue Bell #2	116236

The owner(s) (claimants) of the above mining claims and sites are:

Kent Dobbins
(Owner's Name - Please Print)

X Kent Dobbins
(Owner's Signature)

P.O. Box 1630
(Street or P.O. Box)

Dolan Springs AZ 86441
(City) (State) (Zip Code)

(Owner's Name - Please Print)

(Owner's Signature)

(Street or P.O. Box)

(City) (State) (Zip Code)

(Owner's Name - Please Print)

(Owner's Signature)

(Street or P.O. Box)

(City) (State) (Zip Code)

ENTERED
SEP 17 2013
BY: *TD*

RECEIVED
BLM-AZ STATE OFFICE
2013 AUG 21 P 12:11
PHOENIX, ARIZONA

(Owner's Name - Please Print)

(Owner's Signature)

(Street or P.O. Box)

(City)

(State)

(Zip Code)

(Owner's Name - Please Print)

(Owner's Signature)

(Street or P.O. Box)

(City)

(State)

(Zip Code)

(Owner's Name - Please Print)

(Owner's Signature)

(Street or P.O. Box)

(City)

(State)

(Zip Code)

(Owner's Name - Please Print)

(Owner's Signature)

(Street or P.O. Box)

(City)

(State)

(Zip Code)

Section 18 U.S.C. Section 1001 and Title 43 U.S.C. Section 1212 makes it a crime for any person knowingly and willfully to make to any department or agency of the United States any false, fictitious or fraudulent statements or representations as to any matter within its jurisdiction.

INSTRUCTIONS

This certification is made under the provisions of §1744 of Title 43 and § 28-28k of Title 30 of the United States Code; and the regulations thereunder (43 CFR Part 3830).

The claimant(s) must fill in the dates in paragraph 1 for the beginning and ending of the assessment year for which this waiver is sought.

The claimant(s) must fill in the date in paragraph 2 for the beginning of the assessment year for which this waiver is sought.

All claim and site names and Bureau of Land Management (BLM) serial numbers must be listed for the mining claims, mill sites, and tunnel sites for which the waiver is sought.

All owners of the mining claims, mill sites, and tunnel sites and their addresses must be given.

This waiver form must be signed by all the claimants or their designated agent, in original form. If an agent is designated, a notarized designation of agent, signed by all of the claimants with proper address given, must be submitted with this waiver.

This form must be filed no later than September 1st for the upcoming assessment year in the BLM State Office where the mining claims or sites are recorded, or the waiver cannot be granted by the BLM. (Example: To obtain a waiver for the assessment year 2012, which begins on September 1, 2011, you must qualify for and file for a waiver no later than September 1, 2011, in the proper BLM State Office.)

For all mining claims which require assessment work, you must record an affidavit of labor on or before the December 30th immediately following the filing of this waiver. For all other mining claims or sites waived, you must record a notice of intent to hold on or before the December 30th immediately following the filing of this waiver.

Mill and tunnel sites may also be listed upon this waiver and be waived from payment of the maintenance fee. A notice of intent to hold for these sites is required to be filed by the December 30th following the filing of this waiver.

PHOENIX, ARIZONA

2013 AUG 21 P 12:11

RECEIVED
BLM AZ STATE OFFICE

FOR OFFICIAL USE ONLY

When Recorded Return Document

Kent Dobbins

P.O. Box 1630

Dolan Springs, AZ 86441

Check here is this is a change of address.

Telephone: _____

E-mail address: _____

FEE# 2013043720

OFFICIAL RECORDS
OF MOHAVE COUNTY
CAROL MEIER,
COUNTY RECORDER



08/19/2013 12:23 PM Fee: \$15.00

PAGE: 1 of 2

AFFIDAVIT OF PERFORMANCE OF ANNUAL WORK

1. State of Arizona, County of Mohave ss:

2. I (Name) Kent Dobbins

3. Reside at (Address) P.O. Box 1630

City Dolan Springs County Mohave

State AZ Zip 86441 being duly sworn, depose and say that I am a citizen of the United States, more than eighteen years of age, and that all of the facts set forth in this affidavit, subject to the provisions and penalties of 18 U.S.C. 1001 pertaining to the filing of false, fictitious, or fraudulent statements with the United States, are true and correct according to the best of my knowledge, information and belief.

4. Owner's name and address (If not shown in Items 1-3 above). _____

5. That I am personally acquainted with the mining claim(s). The work and improvements were made by and at the expense of the owner(s) of said claim(s). Said contiguous group of claims, listed on this document, are situated in the

Weaver (optional) Mining District; Mohave County, Arizona.

RECEIVED
BLM AZ STATE OFFICE
2013 AUG 21 P 12:11
PHOENIX, ARIZONA

Line No.	AMC NUMBER	CLAIM/SITE NAME	COUNTY RECORDER DATA (If available)	TWP	RNG	SEC
1	117968	Silver Bell #22	Dkt/Pg:674/74&75	26N	21W	31
2	117969	Silver Bell #23	Dkt/Pg:674/76&77	26N	21W	31
3	117970	Silver Bell #24	Dkt/Pg:674/78&79	26N	21W	31
4	116235	Blue Bell #1	Dkt/Pg:672/953&954	26N	20W	31
5	116236	Blue Bell #2	Dkt/Pg:672/955&956	26N	20W	31
6						

Form: MCF108
Revised Jan. 2006

Page 1 of 2

ENTERED
SEP 06 2013
RY: AT

RECEIVED
BLM STATE OFFICE
2013 AUG 21 P 12:11
PHOENIX, ARIZONA

BLM
Date
Stamp

7					
8					
9					
10					

6. That between the dates starting at 12 o'clock noon on September 1, 20 12 and ending at 12 o'clock noon on September 1, 20 13 at least \$ 500.00 dollars worth of work and improvements were done and performed upon said claim(s) or upon one or more of a contiguous group of claims for the benefit of all, wholly or partly outside of a contiguous group of claims for the benefit of all, not including the location work.

7. That the following persons were employed to perform the work and improvements described herein: Kent Dobbins, Beth Wilson, Art Alvarez, Renee Alvarez, Frank Mannarino, and others.

8. That the work and improvements performed were: Repaired & graded roads to all claims. Removed hardrock & placer ore for processing, using pick & shovel, buckets & barrels. Loaded barrels to truck & trailer. Also used backhoe. Several tons of ore removed for processing.


9. Dated: 8-6-13 Signature: Kent Dobbins

SUBSCRIBED AND SWORN TO before me, a Notary Public, this 6th day of August 20 13

By: Holly Dudley

Notary Public Holly Dudley

My Commission Expires 2/23/2014



Bureau of Land Management
Arizona State Office
www.az.blm.gov

No. of Claims: 5 x \$10 = 50
 Check No.: 291745 Init. YMK
 Receipt No.: 2861066
 For BLM Use Only

United States Department of the Interior
 Bureau of Land Management
 LANDS/RECREATION & PLANNING
 ONE N CENTRAL AVE
 PHOENIX, AZ 85004 -2203
 Phone: 602-417-9200

Receipt

No:

2861066

Transaction #: 2946934	
Date of Transaction: 08/21/2013	
CUSTOMER:	
KENT DOBBINS PO BOX 1630 DOLAN SPRINGS, AZ 86441-1630 US	

LINE #	QTY	DESCRIPTION	REMARKS	UNIT PRICE	TOTAL
1	1.00	LOCATABLE MINERALS / MINING CLAIMS-NOT NEW-UNADJUD, ONE AUTH NO. ONLY / MINING CLAIM MONEY RECEIVED CASES: AMC117968/\$50.00	POL 2013/5 WAV	- n/a -	50.00
TOTAL:					\$50.00

PAYMENT INFORMATION

1	AMOUNT:	50.00	POSTMARKED:	N/A
	TYPE:	CHECK	RECEIVED:	08/21/2013
	CHECK NO:	291748		
	NAME:	DOBBINS, KENT PO BOX 1630 DOLAN SPRINGS AZ 86441-1630 US		

REMARKS

This receipt was generated by the automated BLM Collections and Billing System and is a paper representation of a portion of the official electronic record contained therein.

UNITED STATES
DEPARTMENT OF THE INTERIOR
BUREAU OF LAND MANAGEMENT

MAINTENANCE FEE WAIVER CERTIFICATION

116255
116235
410
FORM APPROVED
OMB NO. 1004-0114
Expires: August 31, 2013

SEE INSTRUCTIONS ON PAGE 2

- This small miner waiver is filed for the assessment year beginning on September 1, 2013 and ending on September 1, 2014.
- The undersigned and all related parties owned ten or fewer mining claims, mill, or tunnel sites located and maintained on Federal lands in the United States of America on September 1, 2013
- The undersigned have performed the assessment work required by law for each mining claim listed prior to filing this waiver and understand that by filing this form, an affidavit of assessment work must be recorded by the December 30th following the filing of this waiver.
- The undersigned understand that if the assessment work obligation has not yet come due under 30 U.S.C. 28 (for those claims in their first assessment year only), a notice of intent to hold reciting this condition must be recorded by the December 30th following the filing of this waiver.
- The undersigned understand that mill and tunnel sites may also be listed upon this waiver and be waived from payment of the maintenance fee, and that a notice of intent to hold for these sites is required to be recorded by the December 30th immediately following the filing of this waiver.
- The undersigned understand and acknowledge that pursuant to 43 U.S.C. 1212 and 18 U.S.C. 1001, the filing or recording of a false, fictitious, or fraudulent document with the Bureau of Land Management may result in a fine of up to \$250,000, a prison term not to exceed five years, or both.
- The mining claims, mill or tunnel sites for which this waiver from payment of the maintenance fees is requested are:

CLAIM OR SITE NAME	BLM RECORDATION SERIAL NUMBER
Tiger Bell #10	116264
Tiger Bell #11	116265
Tiger Bell #12	116266
Tiger Bell #13	116267
Tiger Bell #14	116268
Blue Bell #10	116244
Blue Bell #11	116245

the owner(s) (claimants) of the above mining claims and sites are:

Pamela A. Chirgwin
(Owner's Name - Please Print)

X Pamela A. Chirgwin 7/28/2013
(Owner's Signature)

5 Parkway Drive
(Street or P.O. Box)

Huntington WV 25705
(City) (State) (Zip Code)

(Owner's Name - Please Print)

(Owner's Signature)

(Street or P.O. Box)

(City) (State) (Zip Code)

(Owner's Name - Please Print)

(Owner's Signature)

(Street or P.O. Box)

(City) (State) (Zip Code)

ENTERED
SEP 17 2013
BY: TS

RECEIVED
BLM AZ STATE OFFICE
PHOENIX, ARIZONA
AUG 21 P 12:04



(Owner's Name - Please Print)

(Owner's Signature)

(Street or P.O. Box)

(City)

(State)

(Zip Code)

(Owner's Name - Please Print)

(Owner's Signature)

(Street or P.O. Box)

(City)

(State)

(Zip Code)

(Owner's Name - Please Print)

(Owner's Signature)

(Street or P.O. Box)

(City)

(State)

(Zip Code)

(Owner's Name - Please Print)

(Owner's Signature)

(Street or P.O. Box)

(City)

(State)

(Zip Code)

Title 18 U.S.C. Section 1001 and Title 43 U.S.C. Section 1212 makes it a crime for any person knowingly and willfully to make to any department or agency of the United States any false, fictitious or fraudulent statements or representations as to any matter within its jurisdiction.

INSTRUCTIONS

This certification is made under the provisions of §1744 of Title 43 and § 28-28k of Title 30 of the United States Code; and the regulations thereunder (43 CFR Part 3830).

The claimant(s) must fill in the dates in paragraph 1 for the beginning and ending of the assessment year for which this waiver is sought.

The claimant(s) must fill in the date in paragraph 2 for the beginning of the assessment year for which this waiver is sought.

All claim and site names and Bureau of Land Management (BLM) serial numbers must be listed for the mining claims, mill sites, and tunnel sites for which the waiver is sought.

All owners of the mining claims, mill sites, and tunnel sites and their addresses must be given.

This waiver form must be signed by all the claimants or their designated agent, in original form. If an agent is designated, a notarized designation of agent, signed by all of the claimants with proper address given, must be submitted with this waiver.

This form must be filed no later than September 1st for the upcoming assessment year in the BLM State Office where the mining claims or sites are recorded, or the waiver cannot be granted by the BLM. (Example: To obtain a waiver for the assessment year 2012, which begins on September 1, 2011, you must qualify for and file for a waiver no later than September 1, 2011, in the proper BLM State Office.)

For all mining claims which require assessment work, you must record an affidavit of labor on or before the December 30th immediately following the filing of this waiver. For all other mining claims or sites waived, you must record a notice of intent to hold on or before the December 30th immediately following the filing of this waiver.

Mill and tunnel sites may also be listed upon this waiver and be waived from payment of the maintenance fee. A notice of intent to hold for these sites is required to be filed by the December 30th following the filing of this waiver.

PHOENIX, ARIZONA

2013 AUG 21 P 12:04

RECEIVED
BLM AZ STATE OFFICE

FOR OFFICIAL USE ONLY

When Recorded Return Document to:

Pamela A. Chirgwin

5 Parkway Drive

Huntington, WV 25705

FEE# 2013043715

OFFICIAL RECORDS
OF MOHAVE COUNTY
CAROL MEIER,
COUNTY RECORDER



08/19/2013 12:23 PM Fee: \$15.00

PAGE: 1 of 2

Check here is this is a change of address.

Telephone: 1-304-617-0539

E-mail address: _____

AFFIDAVIT OF PERFORMANCE OF ANNUAL WORK

1. State of Arizona, County of Mohave ss:

2. I (Name) Pamela A. Chirgwin

3. Reside at (Address) 5 Parkway Drive

City Huntington County Cabell

RECEIVED
BLM AZ STATE OFFICE
2013 AUG 21 P 12:04
PHOENIX, ARIZONA

BLM
Date
Stamp

State WV Zip 25705 being duly sworn, depose and say that I am a citizen of the United States, more than eighteen years of age, and that all of the facts set forth in this affidavit, subject to the provisions and penalties of 18 U.S.C. 1001 pertaining to the filing of false, fictitious, or fraudulent statements with the United States, are true and correct according to the best of my knowledge, information and belief.

4. Owner's name and address (If not shown in Items 1-3 above). _____

5. That I am personally acquainted with the mining claim(s). The work and improvements were made by and at the expense of the owner(s) of said claim(s). Said contiguous group of claims, listed on this document, are situated in the

Weaver (optional) Mining District; Mohave County, Arizona.

Line No.	AMC NUMBER	CLAIM/SITE NAME	COUNTY RECORDER DATA (If available)	TWP	RNG	SEC
1	116264	Tiger Bell #10	Dkt/Pg: 673/11&12	26N	21W	24&25
2	116265	Tiger Bell #11	Dkt/Pg: 673/13&14	26N	21W	24&25
3	116266	Tiger Bell #12	Dkt/Pg: 673/15&16	26N	21W	24&25
4	116267	Tiger Bell #13	Dkt/Pg: 673/17&18	26N	21W	24&25
5	116268	Tiger Bell #14	Dkt/Pg: 673/19&20	26N	21W	24&25
6	116244	Blue Bell #10	Dkt/Pg: 672/971&972	26N	20&21W	30

ENTERED
Form MCF108
Revised Jan 2006
SEP 06 2013 Page 1 of 2
BY: AT

AFFIDAVIT OF PERFORMANCE OF ANNUAL WORK – page 2

RECEIVED
BLM STATE OFFICE
2013 AUG 21 P 12:00
PHOENIX, ARIZONA

7	116245	Blue Bell #11	Dkt/Pg: 672/973&974	TWP 26N	RNG 20&21W	SEC 30
8						
9						
10						

6. That between the dates starting at 12 o'clock noon on September 1, 20 12 and ending at 12 o'clock noon on September 1, 20 13 at least \$ 700.00 dollars worth of work and improvements were done and performed upon said claim(s) or upon one or more of a contiguous group of claims for the benefit of all, wholly or partly outside of a contiguous group of claims for the benefit of all, not including the location work.

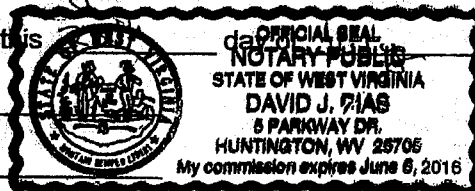
7. That the following persons were employed to perform the work and improvements described herein: Kent Dobbins, Keith Wilson, Art Alvarez, Renee Alvarez, Frank Mannarino, and others.

8. That the work and improvements performed were: Repaired & graded roads to all claims. Removed hardrock & placer ore for processing, using pick & shovel, buckets & barrels. Loaded barrels to truck & trailer. Also used backhoe. Several tons of ore removed for processing.

9. Dated: 7/28/2013 Signature: [Signature]

SUBSCRIBED AND SWORN TO before me, a Notary Public, this

By: [Signature]
Notary Public [Signature]



20 13

My Commission Expires 06/12/16

No. of Claims: 7 x \$10 = 70
 Check No.: Cash Init. JML
 Receipt No.: 2861054
 For BLM Use Only

Bureau of Land Management
Arizona State Office
www.blm.gov

United States Department of the Interior
 Bureau of Land Management
 LANDS/RECREATION & PLANNING
 ONE N CENTRAL AVE
 PHOENIX, AZ 85004 -2203
 Phone: 602-417-9200

Receipt

No:

2861054

Transaction #: 2946922	
Date of Transaction: 08/21/2013	
CUSTOMER:	
PAMELA CHIRGWIN 5 PARKWAY DR HUNTINGTON, WV 25705-2716 US	

LINE #	QTY	DESCRIPTION	REMARKS	UNIT PRICE	TOTAL
1	1.00	LOCATABLE MINERALS / MINING CLAIMS-NOT NEW-UNADJUD, ONE AUTH NO. ONLY / MINING CLAIM MONEY RECEIVED CASES: AMC116264/\$70.00	POL 2013/7 WAV	- n/a -	70.00
TOTAL:					\$70.00

PAYMENT INFORMATION			
1	AMOUNT:	70.00	POSTMARKED: N/A
	TYPE:	CASH	RECEIVED: 08/21/2013
	NAME:	CHIRGWIN, PAMELA 5 PARKWAY DR HUNTINGTON WV 25705-2716 US	

REMARKS

This receipt was generated by the automated BLM Collections and Billing System and is a paper representation of a portion of the official electronic record contained therein.

AMC 107667
 AMC 116235

MAINTENANCE FEE PAYMENT

Claimant Name: Brendan Galyean

Address: 230 Whitetail Drive

Walnut Shade City: _____ State: MO Zip: 65771

Telephone: _____

E-mail address: _____

X Signature: Brendan Galyean

Check here if this is a change of address.

RECEIVED
 BLM AZ STATE OFFICE
 PHOENIX, ARIZONA
 2013 AUG 21 P 12:51
 BLM
 Date
 Stamp

LINE NO.	AMC NUMBER	CLAIM/SITE NAME	COUNTY RECORDER DATA (If available)	TWP	RNG	SEC
1	116237	Blue Bell #3	Dkt/Pg: 672 957&958	26N	20W	30
2	116238	Blue Bell #4	Dkt/Pg: 672 959&960	26N	20W	30
3	116239	Blue Bell #5	Dkt/Pg: 672 961&962	26N	20W	30
4	116240	Blue Bell #6	Dkt/Pg: 672 963&964	26N	20W	30
5	116241	Blue Bell #7	Dkt/Pg: 672 965&966	26N	20W	30
6	116242	Blue Bell #8	Dkt/Pg: 672 967&968	26N	20W	30
7	107674	Jumpin Jack #8	Dkt/Pg: 644 106&107	26N	20&21 W	30
8	107675	Jumpin Jack #9	Dkt/Pg: 644 108&109	26N	20&21 W	30
9	107676	Jumpin Jack #10	Dkt/Pg: 644 110&111	26N	20&21 W	30
10						

List additional claims on Form MCF114.

Bureau of Land Management
 Arizona State Office
 www.blm.gov/az/

ENTERED
 AUG 27 2013
 BY: TS

No. of Claims: 9 x \$140 = 1260
 Check No: 291757 Init. YML
 Receipt No.: 2861150
 For BLM Use Only

Form: MCF112
 Revised July 2009

United States Department of the Interior

Bureau of Land Management

LANDS/RECREATION & PLANNING

ONE N CENTRAL AVE

PHOENIX, AZ 85004 -2203

Phone: 602-417-9200

Receipt

No:

2861150

Transaction #: 2947021	
Date of Transaction: 08/21/2013	
CUSTOMER:	
BRENDAN GALYEAN 230 WHITETAIL DR WALNUT SHADE,MO 65771-8134 US	

LINE #	QTY	DESCRIPTION	REMARKS	UNIT PRICE	TOTAL
1	1.00	LOCATABLE MINERALS / MINING CLAIMS-NOT NEW-UNADJUD,ONE AUTH NO. ONLY / MINING CLAIM MONEY RECEIVED CASES: AMC116237/\$1260.00	MAINT 2014/9	- n/a -	1260.00
TOTAL:					\$1,260.00

PAYMENT INFORMATION					
1	AMOUNT:	1260.00	POSTMARKED:	N/A	
	TYPE:	CHECK	RECEIVED:	08/21/2013	
	CHECK NO:	291751			
	NAME:	GALYEAN, BRENDAN 230 WHITETAIL DR WALNUT SHADE MO 65771-8134 US			

REMARKS

This receipt was generated by the automated BLM Collections and Billing System and is a paper representation of a portion of the official electronic record contained therein.

UNITED STATES
DEPARTMENT OF THE INTERIOR
BUREAU OF LAND MANAGEMENT

MAINTENANCE FEE WAIVER CERTIFICATION

10/50

FORM APPROVED
OMB NO. 1004-0114
Expires: August 31, 2013

316

SEE INSTRUCTIONS ON PAGE 2


AMC 116235

- This small miner waiver is filed for the assessment year beginning on September 1, 2012 and ending on September 1, 2013.
- The undersigned and all related parties owned ten or fewer mining claims, mill, or tunnel sites located and maintained on Federal lands in the United States of America on September 1, 2012.
- The undersigned have performed the assessment work required by law for each mining claim listed prior to filing this waiver and understand that by filing this form, an affidavit of assessment work must be recorded by the December 30th following the filing of this waiver.
- The undersigned understand that if the assessment work obligation has not yet come due under 30 U.S.C. 28 (for those claims in their first assessment year only), a notice of intent to hold reciting this condition must be recorded by the December 30th following the filing of this waiver.
- The undersigned understand that mill and tunnel sites may also be listed upon this waiver and be waived from payment of the maintenance fee, and that a notice of intent to hold for these sites is required to be recorded by the December 30th immediately following the filing of this waiver.
- The undersigned understand and acknowledge that pursuant to 43 U.S.C. 1212 and 18 U.S.C. 1001, the filing or recording of a false, fictitious, or fraudulent document with the Bureau of Land Management may result in a fine of up to \$250,000, a prison term not to exceed five years, or both.
- The mining claims, mill or tunnel sites for which this waiver from payment of the maintenance fees is requested are:

CLAIM OR SITE NAME	BLM RECORDATION SERIAL NUMBER
1. Blue Bell #9	116243
2. Blue Bell #12	116246
3. Blue Bell #13	116247
4. Blue Bell #14	116248
5. Blue Bell #15	116249
6. Blue Bell #16	116250
7. Blue Bell #17	116251
8. Blue Bell #18	116252
9. Blue Bell #19	116253
10. Blue Bell #20	116254

The owner(s) (claimants) of the above mining claims and sites are:

Kenny Stewart
(Owner's Name - Please Print)

X 
(Owner's Signature)

411 Northview Rd.
(Street or P.O. Box)

Nixa MO 65714
(City) (State) (Zip Code)

(Owner's Name - Please Print)

(Owner's Signature)

(Street or P.O. Box)

(City) (State) (Zip Code)

(Owner's Name - Please Print)

(Owner's Signature)

(Street or P.O. Box)

(City) (State) (Zip Code)

ENTERED IN COMPUTER

RE 9-13-12

ML
RE

(Owner's Name - Please Print)

(Owner's Signature)

(Street or P.O. Box)

(City)

(State)

(Zip Code)

(Owner's Name - Please Print)

(Owner's Signature)

(Street or P.O. Box)

(City)

(State)

(Zip Code)

(Owner's Name - Please Print)

(Owner's Signature)

(Street or P.O. Box)

(City)

(State)

(Zip Code)

(Owner's Name - Please Print)

(Owner's Signature)

(Street or P.O. Box)

(City)

(State)

(Zip Code)

Title 18 U.S.C. Section 1001 and Title 43 U.S.C. Section 1212 makes it a crime for any person knowingly and willfully to make to any department or agency of the United States any false, fictitious or fraudulent statements or representations as to any matter within its jurisdiction.

INSTRUCTIONS

1. This certification is made under the provisions of §1744 of Title 43 and § 28-28k of Title 30 of the United States Code; and the regulations thereunder (43 CFR Part 3830).
2. The claimant(s) must fill in the dates in paragraph 1 for the beginning and ending of the assessment year for which this waiver is sought.
3. The claimant(s) must fill in the date in paragraph 2 for the beginning of the assessment year for which this waiver is sought.
4. All claim and site names and Bureau of Land Management (BLM) serial numbers must be listed for the mining claims, mill sites, and tunnel sites for which the waiver is sought.
5. All owners of the mining claims, mill sites, and tunnel sites and their addresses must be given.
6. This waiver form must be signed by all the claimants or their designated agent, in original form. If an agent is designated, a notarized designation of agent, signed by all of the claimants with proper address given, must be submitted with this waiver.
7. This form must be filed no later than September 1st for the upcoming assessment year in the BLM State Office where the mining claims or sites are recorded, or the waiver cannot be granted by the BLM. (Example: To obtain a waiver for the assessment year 2012, which begins on September 1, 2011, you must qualify for and file for a waiver no later than September 1, 2011, in the proper BLM State Office.)
8. For all mining claims which require assessment work, you must record an affidavit of labor on or before the December 30th immediately following the filing of this waiver. For all other mining claims or sites waived, you must record a notice of intent to hold on or before the December 30th immediately following the filing of this waiver.
9. Mill and tunnel sites may also be listed upon this waiver and be waived from payment of the maintenance fee. A notice of intent to hold for these sites is required to be filed by the December 30th following the filing of this waiver.

RECEIVED
BLM AZ STATE OFFICE
2012 AUG 20 P 2:30
PHOENIX, ARIZONA

FOR OFFICIAL USE ONLY

When Recorded Return Document :

2

Kenny Stewart
411 Northview Rd.
Nixa, MO 65714

Check here is this is a change of address.

Telephone: _____

E-mail address: _____



FEE# 2012042991

OFFICIAL RECORDS
OF MOHAVE COUNTY
CAROL MEIER,
COUNTY RECORDER



08/16/2012 01:10 PM Fee: \$15.00

PAGE: 1 of 2


AFFIDAVIT OF PERFORMANCE OF ANNUAL WORK

1. State of Arizona, County of Mohave ss:

2. I (Name) Kenny Stewart

3. Reside at (Address) 411 Northview Rd.

City Nixa County _____



State MO Zip 65714 being duly sworn, depose and say that I am a citizen of the United States, more than eighteen years of age, and that all of the facts set forth in this affidavit, subject to the provisions and penalties of 18 U.S.C. 1001 pertaining to the filing of false, fictitious, or fraudulent statements with the United States, are true and correct according to the best of my knowledge, information and belief.

4. Owner's name and address (If not shown in Items 1-3 above). _____

5. That I am personally acquainted with the mining claim(s). The work and improvements were made by and at the expense of the owner(s) of said claim(s). Said contiguous group of claims, listed on this document, are situated in the

Weaver (optional) Mining District; Mohave County, Arizona.

Line No.	AMC NUMBER	CLAIM/SITE NAME	COUNTY RECORDER DATA (If available)	TWP	RNG	SEC
1	116243	Blue Bell #9	Dkt/Pg:672/969&970	26N	20W	19&30
2	116246	Blue Bell #12	Dkt/Pg:672/975&976	26N	20W	19&30
3	116247	Blue Bell #13	Dkt/Pg:672/977&978	26N	20W	19&30
4	116248	Blue Bell #14	Dkt/Pg:672/979&980	26N	20W	19&30
5	116249	Blue Bell #15	Dkt/Pg:672/981&982	26N	20W	19&30
6	116250	Blue Bell #16	Dkt/Pg:672/983&984	26N	20W	19&30

Form: MCF108
Revised Jan. 2006
Page 1 of 2

ENTERED IN COMPUTER
RE 9.13.12

RECEIVED
BLM AZ STATE OFFICE
2012 AUG 20 P 12 30
PHOENIX, ARIZONA
BLM
Date
Stamp

7	116251	Blue Bell #17	Dkt/Pg: 672/985&986	26N	20W	19&30
8	116252	Blue Bell #18	Dkt/Pg: 672/987&988	26N	20W	19&30
9	116253	Blue Bell #19	Dkt/Pg: 672/989&990	26N	20W	19&30
10	116254	Blue Bell #20	Dkt/Pg: 672/991&992	26N	20W	19&30

6. That between the dates starting at 12 o'clock noon on September 1, 20 11 and ending at 12 o'clock noon on September 1, 20 12 at least \$ 1,000.00 dollars worth of work and improvements were done and performed upon said claim(s) or upon one or more of a contiguous group of claims for the benefit of all, wholly or partly outside of a contiguous group of claims for the benefit of all, not including the location work.

7. That the following persons were employed to perform the work and improvements described herein: Kent Dobbins, Beth Wilson, Art Alvarez, Renee Alvarez, Frank Mannarino, Vincent Masi & others.

8. That the work and improvements performed were: Repaired & graded roads to all claims. Remove hardrock & placer ore for processing, using pick & shovel, buckets & barrels. Loader barrels to truck & trailer. Also used backhoe, loader, trackhoe & dumptruck. Several tons of mined ore trucked to Logandale NV for processing.

9. Dated 8/6/12 Signature: [Signature]

SUBSCRIBED AND SWORN TO before me, a Notary Public, this 6 day of AUGUST 20 12

By: [Signature]

Notary Public SHERRIE L. FREYER

My Commission Expires 08-03-14

SHERRIE L. FREYER
Notary Public – Notary Seal
STATE OF MISSOURI
Greene County
My Commission Expires Aug. 3, 2014
Commission #10520368

Bureau of Land Management
Arizona State Office
www.az.blm.gov

No. of Claims: 10 x \$10 = 100
Check No.: 291193 Init. SC
Receipt No.: 2634834
For BLM Use Only

United States Department of the Interior
Bureau of Land Management
 LANDS/RECREATION & PLANNING
 ONE N CENTRAL AVE
 PHOENIX, AZ 85004 -2203
 Phone: 602-417-9200

Receipt

No: 2634834

Transaction #: 2715394	
Date of Transaction: 08/20/2012	
CUSTOMER:	
KENNY STEWART 411 NORTHVIEW RD # C NIXA,MO 65714-8679 US	

LINE #	QTY	DESCRIPTION	REMARKS	UNIT PRICE	TOTAL
1	1.00	LOCATABLE MINERALS / MINING CLAIMS-NOT NEW-UNADJUD,ONE AUTH NO. ONLY / MINING CLAIM MONEY RECEIVED CASES: AMC116243/\$100.00	WAIVER & POL (10)	- n/a -	100.00
TOTAL:					\$100.00

PAYMENT INFORMATION			
1	AMOUNT:	100.00	POSTMARKED: N/A
	TYPE:	CHECK	RECEIVED: 08/20/2012
	CHECK NO:	291193	
	NAME:	STEWART, KENNY 411 NORTHVIEW RD # C NIXA MO 65714-8679 US	

REMARKS

This receipt was generated by the automated BLM Collections and Billing System and is a paper representation of a portion of the official electronic record contained therein.

UNITED STATES
DEPARTMENT OF THE INTERIOR
BUREAU OF LAND MANAGEMENT

MAINTENANCE FEE WAIVER CERTIFICATION

S/SC

FORM APPROVED
OMB NO. 1004-0114

313

Expires: August 31, 2013

AMC 117939
AMC 116235

SEE INSTRUCTIONS ON PAGE 2

- This small miner waiver is filed for the assessment year beginning on September 1, 2012 and ending on September 1, 2013.
- The undersigned and all related parties owned ten or fewer mining claims, mill, or tunnel sites located and maintained on Federal lands in the United States of America on September 1, 2012.
- The undersigned have performed the assessment work required by law for each mining claim listed prior to filing this waiver and understand that by filing this form, an affidavit of assessment work must be recorded by the December 30th following the filing of this waiver.
- The undersigned understand that if the assessment work obligation has not yet come due under 30 U.S.C. 28 (for those claims in their first assessment year only), a notice of intent to hold reciting this condition must be recorded by the December 30th following the filing of this waiver.
- The undersigned understand that mill and tunnel sites may also be listed upon this waiver and be waived from payment of the maintenance fee, and that a notice of intent to hold for these sites is required to be recorded by the December 30th immediately following the filing of this waiver.
- The undersigned understand and acknowledge that pursuant to 43 U.S.C. 1212 and 18 U.S.C. 1001, the filing or recording of a false, fictitious, or fraudulent document with the Bureau of Land Management may result in a fine of up to \$250,000, a prison term not to exceed five years, or both.
- The mining claims, mill or tunnel sites for which this waiver from payment of the maintenance fees is requested are:

	CLAIM OR SITE NAME	BLM RECORDATION SERIAL NUMBER
1.	Silver Bell #22 ✓	117968
2.	Silver Bell #23	117969
3.	Silver Bell #24	117970
4.	Blue Bell #1	116235
5.	Blue Bell #2	116236
6.		
7.		
8.		
9.		
10.		

The owner(s) (claimants) of the above mining claims and sites are:

Kent Dobbins

(Owner's Name - Please Print)

X Kent Dobbins
(Owner's Signature)

P.O. Box 1630

(Street or P.O. Box)

Dolan Springs

AZ

86441

(City)

(State)

(Zip Code)

(Owner's Name - Please Print)

(Owner's Signature)

(Street or P.O. Box)

(City)

(State)

(Zip Code)

(Owner's Name - Please Print)

(Owner's Signature)

(Street or P.O. Box)

(City)

(State)

(Zip Code)

ENTERED IN COMPUTER

RE 9-13-12

(Owner's Name - Please Print)

(Owner's Signature)

(Street or P.O. Box)

(City)

(State)

(Zip Code)

(Owner's Name - Please Print)

(Owner's Signature)

(Street or P.O. Box)

(City)

(State)

(Zip Code)

(Owner's Name - Please Print)

(Owner's Signature)

(Street or P.O. Box)

(City)

(State)

(Zip Code)

(Owner's Name - Please Print)

(Owner's Signature)

(Street or P.O. Box)

(City)

(State)

(Zip Code)

Title 18 U.S.C. Section 1001 and Title 43 U.S.C. Section 1212 makes it a crime for any person knowingly and willfully to make to any department or agency of the United States any false, fictitious or fraudulent statements or representations as to any matter within its jurisdiction.

INSTRUCTIONS

- This certification is made under the provisions of §1744 of Title 43 and § 28-28k of Title 30 of the United States Code; and the regulations thereunder (43 CFR Part 3830).
- The claimant(s) must fill in the dates in paragraph 1 for the beginning and ending of the assessment year for which this waiver is sought.
- The claimant(s) must fill in the date in paragraph 2 for the beginning of the assessment year for which this waiver is sought.
- All claim and site names and Bureau of Land Management (BLM) serial numbers must be listed for the mining claims, mill sites, and tunnel sites for which the waiver is sought.
- All owners of the mining claims, mill sites, and tunnel sites and their addresses must be given.
- This waiver form must be signed by all the claimants or their designated agent, in original form. If an agent is designated, a notarized designation of agent, signed by all of the claimants with proper address given, must be submitted with this waiver.
- This form must be filed no later than September 1st for the upcoming assessment year in the BLM State Office where the mining claims or sites are recorded, or the waiver cannot be granted by the BLM. (Example: To obtain a waiver for the assessment year 2012, which begins on September 1, 2011, you must qualify for and file for a waiver no later than September 1, 2011, in the proper BLM State Office.)
- For all mining claims which require assessment work, you must record an affidavit of labor on or before the December 30th immediately following the filing of this waiver. For all other mining claims or sites waived, you must record a notice of intent to hold on or before the December 30th immediately following the filing of this waiver.
- Mill and tunnel sites may also be listed upon this waiver and be waived from payment of the maintenance fee. A notice of intent to hold for these sites is required to be filed by the December 30th following the filing of this waiver.

RECEIVED
 BLM AZ STATE OFFICE
 2012 AUG 20 1:43
 PHOENIX, ARIZONA
 FOR OFFICIAL USE ONLY

When Recorded Return Document = :

2

Kent Dobbins
P.O. Box 1630
Dolan Springs, AZ 86441

Check here is this is a change of address.

Telephone: _____

E-mail address: _____



FEE# 2012042993

OFFICIAL RECORDS
OF MOHAVE COUNTY
CAROL MEIER,
COUNTY RECORDER



08/16/2012 01:10 PM Fee: \$15.00

PAGE: 1 of 2

AFFIDAVIT OF PERFORMANCE OF ANNUAL WORK

1. State of Arizona, County of Mohave ss:

2. I (Name) Kent Dobbins

3. Reside at (Address) P.O. Box 1630

City Dolan Springs County Mohave

RECEIVED
BLM AZ STATE OFFICE
2012 AUG 20 P 1:41
PHOENIX, ARIZONA
BLM
Date
Stamp

State AZ Zip 86441 being duly sworn, depose and say that I am a citizen of the United States, more than eighteen years of age, and that all of the facts set forth in this affidavit, subject to the provisions and penalties of 18 U.S.C. 1001 pertaining to the filing of false, fictitious, or fraudulent statements with the United States, are true and correct according to the best of my knowledge, information and belief.

4. Owner's name and address (If not shown in Items 1-3 above). _____

5. That I am personally acquainted with the mining claim(s). The work and improvements were made by and at the expense of the owner(s) of said claim(s). Said contiguous group of claims, listed on this document, are situated in the

Weaver (optional) Mining District; Mohave County, Arizona.

Line No.	AMC NUMBER	CLAIM/SITE NAME	COUNTY RECORDER DATA (If available)	TWP	RNG	SEC
1	117968	Silver Bell #22	Dkt/Pg: 674/74&75	26N	21W	31
2	117969	Silver Bell #23	Dkt/Pg: 674/76&77	26N	21W	31
3	117970	Silver Bell #24	Dkt/Pg: 674/78&79	26N	21W	31
4	116235	Blue Bell #1	Dkt/Pg: 672/953&954	26N	20W	31
5	116236	Blue Bell #2	Dkt/Pg: 672/955&956	26N	20W	31
6						

RECEIVED
BLM AZ STATE OFFICE
2012 AUG 20 P 1:41
PHOENIX, ARIZONA
BLM
Date
Stamp

7					
8					
9					
10					

6. That between the dates starting at 12 o'clock noon on September 1, 20 11 and ending at 12 o'clock noon on September 1, 20 12 at least \$ 500.00 dollars worth of work and improvements were done and performed upon said claim(s) or upon one or more of a contiguous group of claims for the benefit of all, wholly or partly outside of a contiguous group of claims for the benefit of all, not including the location work.

7. That the following persons were employed to perform the work and improvements described herein: Kent Dobbins, Beth Wilson, Art Alvarez, Renee Alvarez, Frank Mannarino, Vincent Masi & others.

8. That the work and improvements performed were: Repaired & graded roads to all claims. Removed hardrock & placer ore for processing, using pick & shovel, buckets & barrels. Loaded barrels to truck & trailer. Also used backhoe, loader, trackhoe & dumptruck. Several tons of mined or trucked to Logandale NV for processing.

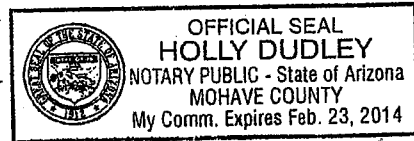
9. Dated: 8-10-2012 Signature: X Kent Dobbins

SUBSCRIBED AND SWORN TO before me, a Notary Public, this 10th day of August 20 12

By: Holly Dudley

Notary Public Holly Dudley

My Commission Expires 2/23/2014



Bureau of Land Management
Arizona State Office
www.az.blm.gov

No. of Claims: 5 x \$10 = 50
 Check No.: 291181 Init. SC
 Receipt No.: 2634857
 For BLM Use Only

Form: MCF108
Revised Jan. 2006
Page 2 of 2

United States Department of the Interior
 Bureau of Land Management
 LANDS/RECREATION & PLANNING
 ONE N CENTRAL AVE
 PHOENIX, AZ 85004 -2203
 Phone: 602-417-9200

Receipt

No: 2634857

Transaction #: 2715423	
Date of Transaction: 08/20/2012	
CUSTOMER:	
KENT DOBBINS PO BOX 1630 DOLAN SPRINGS, AZ 86441-1630 US	

LINE #	QTY	DESCRIPTION	REMARKS	UNIT PRICE	TOTAL
1	1.00	LOCATABLE MINERALS / MINING CLAIMS-NOT NEW-UNADJUD, ONE AUTH NO. ONLY / MINING CLAIM MONEY RECEIVED CASES: AMC117968/\$50.00	WAIVER & POL (5)	- n/a -	50.00
TOTAL:					\$50.00

PAYMENT INFORMATION			
1	AMOUNT:	50.00	POSTMARKED: N/A
	TYPE:	CHECK	RECEIVED: 08/20/2012
	CHECK NO:	291181	
	NAME:	DOBBINS, KENT PO BOX 1630 DOLAN SPRINGS AZ 86441-1630 US	

REMARKS

This receipt was generated by the automated BLM Collections and Billing System and is a paper representation of a portion of the official electronic record contained therein.

UNITED STATES
DEPARTMENT OF THE INTERIOR
BUREAU OF LAND MANAGEMENT

10/50

FORM APPROVED (318)
OMB NO. 1004-0114
Expires: August 31, 2013
117907 117939

MAINTENANCE FEE WAIVER CERTIFICATION

SEE INSTRUCTIONS ON PAGE 2

- This small miner waiver is filed for the assessment year beginning on September 1, 2012 and ending on September 1, 2013.
- The undersigned and all related parties owned ten or fewer mining claims, mill, or tunnel sites located and maintained on Federal lands in the United States of America on September 1, 2012.
- The undersigned have performed the assessment work required by law for each mining claim listed prior to filing this waiver and understand that by filing this form, an affidavit of assessment work must be recorded by the December 30th following the filing of this waiver.
- The undersigned understand that if the assessment work obligation has not yet come due under 30 U.S.C. 28 (for those claims in their first assessment year only), a notice of intent to hold reciting this condition must be recorded by the December 30th following the filing of this waiver.
- The undersigned understand that mill and tunnel sites may also be listed upon this waiver and be waived from payment of the maintenance fee, and that a notice of intent to hold for these sites is required to be recorded by the December 30th immediately following the filing of this waiver.
- The undersigned understand and acknowledge that pursuant to 43 U.S.C. 1212 and 18 U.S.C. 1001, the filing or recording of a false, fictitious, or fraudulent document with the Bureau of Land Management may result in a fine of up to \$250,000, a prison term not to exceed five years, or both.
- The mining claims, mill or tunnel sites for which this waiver from payment of the maintenance fees is requested are:

	CLAIM OR SITE NAME	BLM RECORDATION SERIAL NUMBER
1.	Gold Bell #13	117919
2.	Gold Bell #14	117920
3.	Gold Bell #15	117921
4.	Gold Bell #16	117922
5.	Gold Bell #30	117936
6.	Gold Bell #31	117937
7.	Gold Bell #32	117938
8.	Tinker Bell #1	117939
9.	Tinker Bell #2	117940
10.	Tinker Bell #3	117941

The owner(s) (claimants) of the above mining claims and sites are:

Bethany R. Wilson
(Owner's Name - Please Print)

Bethany R. Wilson
(Owner's Signature)

P.O. Box 1770
(Street or P.O. Box)

Dolan Springs AZ 86441
(City) (State) (Zip Code)

(Owner's Name - Please Print)

(Owner's Signature)

(Street or P.O. Box)

(City) (State) (Zip Code)

(Owner's Name - Please Print)

(Owner's Signature)

(Street or P.O. Box)

(City) (State) (Zip Code)

ENTERED IN COMPUTER
RE 9.13.12

NL
R2

(Owner's Name - Please Print)

(Owner's Signature)

(Street or P.O. Box)

(City)

(State)

(Zip Code)

(Owner's Name - Please Print)

(Owner's Signature)

(Street or P.O. Box)

(City)

(State)

(Zip Code)

(Owner's Name - Please Print)

(Owner's Signature)

(Street or P.O. Box)

(City)

(State)

(Zip Code)

(Owner's Name - Please Print)

(Owner's Signature)

(Street or P.O. Box)

(City)

(State)

(Zip Code)

Title 18 U.S.C. Section 1001 and Title 43 U.S.C. Section 1212 makes it a crime for any person knowingly and willfully to make to any department or agency of the United States any false, fictitious or fraudulent statements or representations as to any matter within its jurisdiction.

INSTRUCTIONS

1. This certification is made under the provisions of §1744 of Title 43 and § 28-28k of Title 30 of the United States Code; and the regulations thereunder (43 CFR Part 3830).
2. The claimant(s) must fill in the dates in paragraph 1 for the beginning and ending of the assessment year for which this waiver is sought.
3. The claimant(s) must fill in the date in paragraph 2 for the beginning of the assessment year for which this waiver is sought.
4. All claim and site names and Bureau of Land Management (BLM) serial numbers must be listed for the mining claims, mill sites, and tunnel sites for which the waiver is sought.
5. All owners of the mining claims, mill sites, and tunnel sites and their addresses must be given.
6. This waiver form must be signed by all the claimants or their designated agent, in original form. If an agent is designated, a notarized designation of agent, signed by all of the claimants with proper address given, must be submitted with this waiver.
7. This form must be filed no later than September 1st for the upcoming assessment year in the BLM State Office where the mining claims or sites are recorded, or the waiver cannot be granted by the BLM. (Example: To obtain a waiver for the assessment year 2012, which begins on September 1, 2011, you must qualify for and file for a waiver no later than September 1, 2011, in the proper BLM State Office.)
8. For all mining claims which require assessment work, you must record an affidavit of labor on or before the December 30th immediately following the filing of this waiver. For all other mining claims or sites waived, you must record a notice of intent to hold on or before the December 30th immediately following the filing of this waiver.
9. Mill and tunnel sites may also be listed upon this waiver and be waived from payment of the maintenance fee. A notice of intent to hold for these sites is required to be filed by the December 30th following the filing of this waiver.

RECEIVED
 BLM AZ STATE OFFICE
 2012 AUG 20 P 1:43
 PHOENIX, ARIZONA

FOR OFFICIAL USE ONLY



FEE# 2012042995

OFFICIAL RECORDS OF MOHAVE COUNTY CAROL MEIER, COUNTY RECORDER



08/16/2012 01:10 PM Fee: \$15.00

PAGE: 1 of 2

2

Bethany R. Wilson P.O. Box 1770 Dolan Springs, AZ 86441

Check here is this is a change of address.

Telephone:

E-mail address:

AFFIDAVIT OF PERFORMANCE OF ANNUAL WORK

RECEIVED BLM AZ STATE OFFICE 2012 AUG 20 P 1:42 PHOENIX, ARIZONA BLM Date Stamp

1. State of Arizona, County of Mohave ss:

2. I (Name) Bethany R. Wilson

3. Reside at (Address) P.O. Box 1770

City Dolan Springs County Mohave

State AZ Zip 86441 being duly sworn, depose and say that I am a citizen of the United States, more than eighteen years of age, and that all of the facts set forth in this affidavit, subject to the provisions and penalties of 18 U.S.C. 1001 pertaining to the filing of false, fictitious, or fraudulent statements with the United States, are true and correct according to the best of my knowledge, information and belief.

4. Owner's name and address (If not shown in Items 1-3 above).

5. That I am personally acquainted with the mining claim(s). The work and improvements were made by and at the expense of the owner(s) of said claim(s). Said contiguous group of claims, listed on this document, are situated in the

Weaver (optional) Mining District, Mohave County, Arizona.

Table with 7 columns: Line No., AMC NUMBER, CLAIM/SITE NAME, COUNTY RECORDER DATA (If available), TWP, RNG, SEC. Rows 1-6 listing Gold Bell claims #13-31.

Form: MCF108 Revised Jan. 2006 Page 1 of 2

ENTERED IN COMPUTER

RE 9-13-12

RECEIVED
BLM AZ STATE OFFICE
2012 AUG 20 P 11:12
PHOENIX, ARIZONA
BLM
Date
Stamp

				TWP	RNG	SECT
7	117938	Gold Bell #32	Dkt/Pg: 674/64&65	25&26N	20&21W	6&3E
8	117939	Tinker Bell #1	Dkt/Pg: 673/815&816	26N	20W	31
9	117940	Tinker Bell #2	Dkt/Pg: 673/817&818	26N	20W	31
10	117941	Tinker Bell #3	Dkt/Pg: 673/819&820	26N	20W	31

6. That between the dates starting at 12 o'clock noon on September 1, 20 11 and ending at 12 o'clock noon on September 1, 20 12 at least \$ 1,000.00 dollars worth of work and improvements were done and performed upon said claim(s) or upon one or more of a contiguous group of claims for the benefit of all, wholly or partly outside of a contiguous group of claims for the benefit of all, not including the location work.

7. That the following persons were employed to perform the work and improvements described herein: Kent Dobbins, Beth Wilson, Art Alvarez, Renee Alvarez, Frank Mannarino, Vincent Masi & others.

8. That the work and improvements performed were: Repaired & graded roads to all Claims. Removed hardrock & placer ore for processing, using pick & shovel, buckets & barrels. Loaded barrels to truck & trailer. Also used backhoe, loader, trackhoe & dump truck. Several tons of mined ore trucked to Logandale NV for processing.

9. Dated: 8-10-12 Signature: Bethany R. Wilson

SUBSCRIBED AND SWORN TO before me, a Notary Public, this 10th day of August 20 12

By: Holly Dudley

Notary Public Holly Dudley

My Commission Expires 2/23/2014



Bureau of Land Management
Arizona State Office
www.blm.gov

No. of Claims: 10 x \$10 = 100
 Check No.: 29183 Init. SC
 Receipt No.: 2634870
 For BLM Use Only

United States Department of the Interior
Bureau of Land Management
 LANDS/RECREATION & PLANNING
 ONE N CENTRAL AVE
 PHOENIX, AZ 85004 -2203
 Phone: 602-417-9200

Receipt

No: 2634870

Transaction #: 2715438	
Date of Transaction: 08/20/2012	
CUSTOMER:	
	BETHANY WILSON PO BOX 1770 DOLAN SPRINGS, AZ 86441-1770 US

LINE #	QTY	DESCRIPTION	REMARKS	UNIT PRICE	TOTAL
1	1.00	LOCATABLE MINERALS / MINING CLAIMS-NOT NEW-UNADJUD, ONE AUTH NO. ONLY / MINING CLAIM MONEY RECEIVED CASES: AMC117919/\$100.00	WAIVER & POL (10)	- n/a -	100.00
TOTAL:					\$100.00

PAYMENT INFORMATION						
1	AMOUNT:	100.00	POSTMARKED:	N/A		
	TYPE:	CHECK	RECEIVED:	08/20/2012		
	CHECK NO:	291183				
	NAME:	WILSON, BETHANY PO BOX 1770 DOLAN SPRINGS AZ 86441-1770 US				

REMARKS

This receipt was generated by the automated BLM Collections and Billing System and is a paper representation of a portion of the official electronic record contained therein.

UNITED STATES
DEPARTMENT OF THE INTERIOR
BUREAU OF LAND MANAGEMENT

5/8

FORM APPROVED
OMB NO. 1004-0114
Expires: August 31, 2013

312

MAINTENANCE FEE WAIVER CERTIFICATION

SEE INSTRUCTIONS ON PAGE 2


AMC 117939

- This small miner waiver is filed for the assessment year beginning on September 1, 2012 and ending on September 1, 2013
- The undersigned and all related parties owned ten or fewer mining claims, mill, or tunnel sites located and maintained on Federal lands in the United States of America on September 1, 2012
- The undersigned have performed the assessment work required by law for each mining claim listed prior to filing this waiver and understand that by filing this form, an affidavit of assessment work must be recorded by the December 30th following the filing of this waiver.
- The undersigned understand that if the assessment work obligation has not yet come due under 30 U.S.C. 28 (for those claims in their first assessment year only), a notice of intent to hold reciting this condition must be recorded by the December 30th following the filing of this waiver.
- The undersigned understand that mill and tunnel sites may also be listed upon this waiver and be waived from payment of the maintenance fee, and that a notice of intent to hold for these sites is required to be recorded by the December 30th immediately following the filing of this waiver.
- The undersigned understand and acknowledge that pursuant to 43 U.S.C. 1212 and 18 U.S.C. 1001, the filing or recording of a false, fictitious, or fraudulent document with the Bureau of Land Management may result in a fine of up to \$250,000, a prison term not to exceed five years, or both.
- The mining claims, mill or tunnel sites for which this waiver from payment of the maintenance fees is requested are:

CLAIM OR SITE NAME	BLM RECORDATION SERIAL NUMBER
1. Tinker Bell #4	117942
2. Tinker Bell #5	117943
3. Tinker Bell #6	117944
4. Tinker Bell #7	117945
5. Tinker Bell #8	117946
6.	
7.	
8.	
9.	
10.	

The owner(s) (claimants) of the above mining claims and sites are:

Lee Wilson
(Owner's Name - Please Print)

X 
(Owner's Signature)

850 E. 600 S. Apt. 12
(Street or P.O. Box)

St. George UT 84770
(City) (State) (Zip Code)

(Owner's Name - Please Print)

(Owner's Signature)

(Street or P.O. Box)

(City) (State) (Zip Code)

(Owner's Name - Please Print)

(Owner's Signature)

(Street or P.O. Box)

(City) (State) (Zip Code)

ENTERED IN COMPUTER

PS 9-13-12

M
R2

(Owner's Name - Please Print)	(Owner's Signature)		
(Street or P.O. Box)	(City)	(State)	(Zip Code)
(Owner's Name - Please Print)	(Owner's Signature)		
(Street or P.O. Box)	(City)	(State)	(Zip Code)
(Owner's Name - Please Print)	(Owner's Signature)		
(Street or P.O. Box)	(City)	(State)	(Zip Code)
(Owner's Name - Please Print)	(Owner's Signature)		
(Street or P.O. Box)	(City)	(State)	(Zip Code)

Title 18 U.S.C. Section 1001 and Title 43 U.S.C. Section 1212 makes it a crime for any person knowingly and willfully to make to any department or agency of the United States any false, fictitious or fraudulent statements or representations as to any matter within its jurisdiction.

INSTRUCTIONS

1. This certification is made under the provisions of §1744 of Title 43 and § 28-28k of Title 30 of the United States Code; and the regulations thereunder (43 CFR Part 3830).
2. The claimant(s) must fill in the dates in paragraph 1 for the beginning and ending of the assessment year for which this waiver is sought.
3. The claimant(s) must fill in the date in paragraph 2 for the beginning of the assessment year for which this waiver is sought.
4. All claim and site names and Bureau of Land Management (BLM) serial numbers must be listed for the mining claims, mill sites, and tunnel sites for which the waiver is sought.
5. All owners of the mining claims, mill sites, and tunnel sites and their addresses must be given.
6. This waiver form must be signed by all the claimants or their designated agent, in original form. If an agent is designated, a notarized designation of agent, signed by all of the claimants with proper address given, must be submitted with this waiver.
7. This form must be filed no later than September 1st for the upcoming assessment year in the BLM State Office where the mining claims or sites are recorded, or the waiver cannot be granted by the BLM. (Example: To obtain a waiver for the assessment year 2012, which begins on September 1, 2011, you must qualify for and file for a waiver no later than September 1, 2011, in the proper BLM State Office.)
8. For all mining claims which require assessment work, you must record an affidavit of labor on or before the December 30th immediately following the filing of this waiver. For all other mining claims or sites waived, you must record a notice of intent to hold on or before the December 30th immediately following the filing of this waiver.
9. Mill and tunnel sites may also be listed upon this waiver and be waived from payment of the maintenance fee. A notice of intent to hold for these sites is required to be filed by the December 30th following the filing of this waiver.

RECEIVED

BLM AZ STATE OFFICE

2012 AUG 20 9:42

PHOENIX, ARIZONA

FOR OFFICIAL USE ONLY



FEE# 2012042996

OFFICIAL RECORDS
OF MOHAVE COUNTY
CAROL MEIER,
COUNTY RECORDER



08/16/2012 01:10 PM Fee: \$15.00

PAGE: 1 of 2

2

Lee Wilson
850 E. 600 S. Apt. 12
St. George, UT 84770

Check here is this is a change of address.

Telephone: _____

E-mail address: _____

AFFIDAVIT OF PERFORMANCE OF ANNUAL WORK

RECEIVED
BLM AZ STATE OFFICE
2012 AUG 20 P 1:42
PHOENIX, ARIZONA
BLM
Date
Stamp

1. State of Arizona, County of Mohave ss:

2. I (Name) Lee Wilson

3. Reside at (Address) 850 E. 600 S. Apt. 12

City St. George County _____

State UT Zip 84770 being duly sworn, depose and say that I am a citizen of the United States, more than eighteen years of age, and that all of the facts set forth in this affidavit, subject to the provisions and penalties of 18 U.S.C. 1001 pertaining to the filing of false, fictitious, or fraudulent statements with the United States, are true and correct according to the best of my knowledge, information and belief.

4. Owner's name and address (If not shown in Items 1-3 above). _____

5. That I am personally acquainted with the mining claim(s). The work and improvements were made by and at the expense of the owner(s) of said claim(s). Said contiguous group of claims, listed on this document, are situated in the

Weaver (optional) Mining District; Mohave County, Arizona.

Line No.	AMC NUMBER	CLAIM/SITE NAME	COUNTY RECORDER DATA (If available)	TWP	RNG	SEC
1	117942	Tinker Bell #4	Dkt/Pg: 673/821&822	26N	20W	31
2	117943	Tinker Bell #5	Dkt/Pg: 673/823&824	26N	20W	31
3	117944	Tinker Bell #6	Dkt/Pg: 673/825&826	26N	20W	31
4	117945	Tinker Bell #7	Dkt/Pg: 673/827&828	26N	20W	31
5	117946	Tinker Bell #8	Dkt/Pg: 673/829&830	26N	20W	31
6						

Form: MCF108
Revised Jan. 2006
Page 1 of 2

ENTERED IN COMPUTER
9.13.12 RS

RECEIVED
BLM AZ STATE OFFICE
2012 AUG 20 P 1:42
PHOENIX, ARIZONA

BLM
Date
Stamp

7					
8					
9					
10					

6. That between the dates starting at 12 o'clock noon on September 1, 20 11 and ending at 12 o'clock noon on September 1, 20 12 at least \$ 500.00 dollars worth of work and improvements were done and performed upon said claim(s) or upon one or more of a contiguous group of claims for the benefit of all, wholly or partly outside of a contiguous group of claims for the benefit of all, not including the location work.

7. That the following persons were employed to perform the work and improvements described herein: Kent Dobbins, Beth Wilson, Art Alvarez, Renee Alvarez, Frank Mannarino, Vincent Masi, & others.


8. That the work and improvements performed were: Repaired & graded roads to all claims. Removed hardrock & placer ore for processing, using pick & shovel, buckets & barrels. Loaded barrels to truck & trailer. Also used backhoe, loader, trackhoe & dumptruck. Several tons of mined ore trucked to Logandale NV for processing.

9. Dated: 8-9-12 Signature: [Signature]

SUBSCRIBED AND SWORN TO before me, a Notary Public, this 8 day of August 20 12

By: Lee Wilson

Notary Public [Signature]
My Commission Expires Oct. 03, 2012



Bureau of Land Management
Arizona State Office
www.blm.gov

No. of Claims: 5 x \$10 = 50
Check No.: 291187 Init. SC
Receipt No.: 2634882
For BLM Use Only

United States Department of the Interior
Bureau of Land Management
 LANDS/RECREATION & PLANNING
 ONE N CENTRAL AVE
 PHOENIX, AZ 85004 -2203
 Phone: 602-417-9200

Receipt

No: 2634882

Transaction #: 2715448	
Date of Transaction: 08/20/2012	
CUSTOMER:	
LEE WILSON 850 E 600 S APT 12 ST GEORGE, UT 84770-3881 US	

LINE #	QTY	DESCRIPTION	REMARKS	UNIT PRICE	TOTAL
1	1.00	LOCATABLE MINERALS / MINING CLAIMS-NOT NEW-UNADJUD, ONE AUTH NO. ONLY / MINING CLAIM MONEY RECEIVED CASES: AMC117942/\$50.00	WAIVER & POL (5)	- n/a -	50.00
TOTAL:					\$50.00

PAYMENT INFORMATION			
1	AMOUNT:	50.00	POSTMARKED: N/A
	TYPE:	CHECK	RECEIVED: 08/20/2012
	CHECK NO:	291187	
	NAME:	WILSON, LEE 850 E 600 S APT 12 ST GEORGE UT 84770-3881 US	

REMARKS

This receipt was generated by the automated BLM Collections and Billing System and is a paper representation of a portion of the official electronic record contained therein.

UNITED STATES
DEPARTMENT OF THE INTERIOR
BUREAU OF LAND MANAGEMENT

9/5c

FORM APPROVED
OMB NO. 1004-0114
Expires: August 31, 2013
AMC 107667
AMC 116235

315

MAINTENANCE FEE WAIVER CERTIFICATION

SEE INSTRUCTIONS ON PAGE 2

- This small miner waiver is filed for the assessment year beginning on September 1, 2012 and ending on September 1, 2013
- The undersigned and all related parties owned ten or fewer mining claims, mill, or tunnel sites located and maintained on Federal lands in the United States of America on September 1, 2012
- The undersigned have performed the assessment work required by law for each mining claim listed prior to filing this waiver and understand that by filing this form, an affidavit of assessment work must be recorded by the December 30th following the filing of this waiver.
- The undersigned understand that if the assessment work obligation has not yet come due under 30 U.S.C. 28 (for those claims in their first assessment year only), a notice of intent to hold reciting this condition must be recorded by the December 30th following the filing of this waiver.
- The undersigned understand that mill and tunnel sites may also be listed upon this waiver and be waived from payment of the maintenance fee, and that a notice of intent to hold for these sites is required to be recorded by the December 30th immediately following the filing of this waiver.
- The undersigned understand and acknowledge that pursuant to 43 U.S.C. 1212 and 18 U.S.C. 1001, the filing or recording of a false, fictitious, or fraudulent document with the Bureau of Land Management may result in a fine of up to \$250,000, a prison term not to exceed five years, or both.
- The mining claims, mill or tunnel sites for which this waiver from payment of the maintenance fees is requested are:

	CLAIM OR SITE NAME	BLM RECORDATION SERIAL NUMBER
1.	Blue Bell #3	116237
2.	Blue Bell #4	116238
3.	Blue Bell #5	116239
4.	Blue Bell #6	116240
5.	Blue Bell #7	116241
6.	Blue Bell #8	116242
7.	Jumpin Jack #8	107674
8.	Jumpin Jack #9	107675
9.	Jumpin Jack #10	107676
10.		

The owner(s) (claimants) of the above mining claims and sites are:

Brendan Galyean
(Owner's Name - Please Print)

X *Brendan Galyean*
(Owner's Signature)

230 Whitetail Drive
(Street or P.O. Box)

Walnut Shade MO 65771
(City) (State) (Zip Code)

(Owner's Name - Please Print)

(Owner's Signature)

(Street or P.O. Box)

(City) (State) (Zip Code)

(Owner's Name - Please Print)

(Owner's Signature)

(Street or P.O. Box)

(City) (State) (Zip Code)

ENTERED IN COMPUTER

RE 9-13-12

NL
PZ

(Owner's Name - Please Print)

(Owner's Signature)

(Street or P.O. Box)

(City)

(State)

(Zip Code)

(Owner's Name - Please Print)

(Owner's Signature)

(Street or P.O. Box)

(City)

(State)

(Zip Code)

(Owner's Name - Please Print)

(Owner's Signature)

(Street or P.O. Box)

(City)

(State)

(Zip Code)

(Owner's Name - Please Print)

(Owner's Signature)

(Street or P.O. Box)

(City)

(State)

(Zip Code)

Title 18 U.S.C. Section 1001 and Title 43 U.S.C. Section 1212 makes it a crime for any person knowingly and willfully to make to any department or agency of the United States any false, fictitious or fraudulent statements or representations as to any matter within its jurisdiction.

INSTRUCTIONS

1. This certification is made under the provisions of §1744 of Title 43 and § 28-28k of Title 30 of the United States Code; and the regulations thereunder (43 CFR Part 3830).
2. The claimant(s) must fill in the dates in paragraph 1 for the beginning and ending of the assessment year for which this waiver is sought.
3. The claimant(s) must fill in the date in paragraph 2 for the beginning of the assessment year for which this waiver is sought.
4. All claim and site names and Bureau of Land Management (BLM) serial numbers must be listed for the mining claims, mill sites, and tunnel sites for which the waiver is sought.
5. All owners of the mining claims, mill sites, and tunnel sites and their addresses must be given.
6. This waiver form must be signed by all the claimants or their designated agent, in original form. If an agent is designated, a notarized designation of agent, signed by all of the claimants with proper address given, must be submitted with this waiver.
7. This form must be filed no later than September 1st for the upcoming assessment year in the BLM State Office where the mining claims or sites are recorded, or the waiver cannot be granted by the BLM. (Example: To obtain a waiver for the assessment year 2012, which begins on September 1, 2011, you must qualify for and file for a waiver no later than September 1, 2011, in the proper BLM State Office.)
8. For all mining claims which require assessment work, you must record an affidavit of labor on or before the December 30th immediately following the filing of this waiver. For all other mining claims or sites waived, you must record a notice of intent to hold on or before the December 30th immediately following the filing of this waiver.
9. Mill and tunnel sites may also be listed upon this waiver and be waived from payment of the maintenance fee. A notice of intent to hold for these sites is required to be filed by the December 30th following the filing of this waiver.

RECEIVED
 BLM AZ STATE OFFICE
 2012 AUG 20 P 42
 PHOENIX, ARIZONA

FOR OFFICIAL USE ONLY



FEE# 2012042999

OFFICIAL RECORDS
OF MOHAVE COUNTY
CAROL MEIER,
COUNTY RECORDER



08/16/2012 01:10 PM Fee: \$15.00

PAGE: 1 of 2

2

Brendan Galyean
230 Whitetail Drive
Walnut Shade, MO 65771

Check here is this is a change of address.

Telephone: _____

E-mail address: _____

AFFIDAVIT OF PERFORMANCE OF ANNUAL WORK

1. State of Arizona, County of Mohave ss:

2. I (Name) Brendan Galyean

3. Reside at (Address) 230 Whitetail Drive

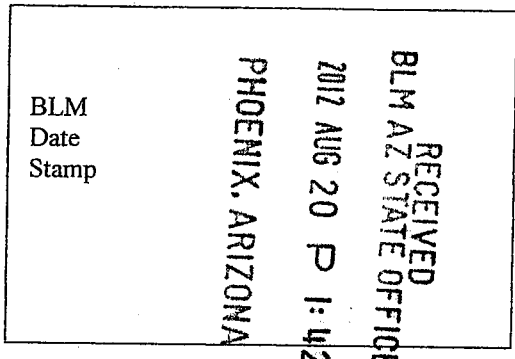
City Walnut Shade County _____

State MO Zip 65771 being duly sworn, depose and say that I am a citizen of the United States, more than eighteen years of age, and that all of the facts set forth in this affidavit, subject to the provisions and penalties of 18 U.S.C. 1001 pertaining to the filing of false, fictitious, or fraudulent statements with the United States, are true and correct according to the best of my knowledge, information and belief.

4. Owner's name and address (If not shown in Items 1-3 above). _____

5. That I am personally acquainted with the mining claim(s). The work and improvements were made by and at the expense of the owner(s) of said claim(s). Said contiguous group of claims, listed on this document, are situated in the

Weaver (optional) Mining District; Mohave County, Arizona.



Line No.	AMC NUMBER	CLAIM/SITE NAME	COUNTY RECORDER DATA (If available)	TWP	RNG	SEC
1	116237	Blue Bell #3	Dkt/Pg: 672 957&958	26N	20W	30
2	116238	Blue Bell #4	Dkt/Pg: 672 959&960	26N	20W	30
3	116239	Blue Bell #5	Dkt/Pg: 672 961&962	26N	20W	30
4	116240	Blue Bell #6	Dkt/Pg: 672 963&964	26N	20W	30
5	116241	Blue Bell #7	Dkt/Pg: 672 965&966	26N	20W	30
6	116242	Blue Bell #8	Dkt/Pg: 672 967&968	26N	20W	30

RECEIVED
 BLM AZ STATE OFFICE
 2012 AUG 20 P 1:42
 PHOENIX, ARIZONA
 BLM
 Date
 Stamp

	AMC		Dkt/Pg: 644	TWP	RNG	SEC
7	107674	Jumpin Jack #8	106&107	26N	20&21W	30
8	107675	Jumpin Jack #9	Dkt/Pg: 644 108&109	26N	20&21W	30
9	107676	Jumpin Jack #10	Dkt/Pg: 644 110&111	26N	20&21W	30
10						

6. That between the dates starting at 12 o'clock noon on September 1, 2011 and ending at 12 o'clock noon on September 1, 2012 at least \$ 900.00 dollars worth of work and improvements were done and performed upon said claim(s) or upon one or more of a contiguous group of claims for the benefit of all, wholly or partly outside of a contiguous group of claims for the benefit of all, not including the location work.


7. That the following persons were employed to perform the work and improvements described herein: Kent Dobbins, Beth Wilson, Art Alvarez, Renee Alvarez, Frank Mannarino, Vincent Masi & others.

8. That the work and improvements performed were: Repaired & graded roads to all claims. Remove hardrock & placer ore for processing, using pick & shovel, buckets & barrels. Loaded barrels to truck & trailer. Also used backhoe, loader, trackhoe & dumptruck. Several tons of mined ore trucked to Logandale NV for processing.

X 9. Dated: 8/13/12 Signature: Brendan Sabean

SUBSCRIBED AND SWORN TO before me, a Notary Public, this 13th day of August 20 12

By: Carrie Crawford
 Notary Public Carrie A Crawford
 My Commission Expires 6-10-16



Bureau of Land Management
 Arizona State Office
www.az.blm.gov

No. of Claims: 9 x \$10 = 90
 Check No.: 291185 Init. SC
 Receipt No.: 3634908
 For BLM Use Only

United States Department of the Interior
Bureau of Land Management
 LANDS/RECREATION & PLANNING
 ONE N CENTRAL AVE
 PHOENIX, AZ 85004 -2203
 Phone: 602-417-9200

Receipt

No: 2634908

Transaction #: 2715471	
Date of Transaction: 08/20/2012	
CUSTOMER:	
BRENDAN GALYEAN 230 WHITETAIL DR WALNUT SHADE,MO 65771-8134 US	

LINE #	QTY	DESCRIPTION	REMARKS	UNIT PRICE	TOTAL
1	1.00	LOCATABLE MINERALS / MINING CLAIMS-NOT NEW-UNADJUD,ONE AUTH NO. ONLY / MINING CLAIM MONEY RECEIVED CASES: AMC116237/\$90.00	WAIVER & POL (9)	- n/a -	90.00
TOTAL:					\$90.00

PAYMENT INFORMATION			
1	AMOUNT:	90.00	POSTMARKED: N/A
	TYPE:	CHECK	RECEIVED: 08/20/2012
	CHECK NO:	291185	
	NAME:	GALYEAN, BRENDAN 230 WHITETAIL DR WALNUT SHADE MO 65771-8134 US	

REMARKS

This receipt was generated by the automated BLM Collections and Billing System and is a paper representation of a portion of the official electronic record contained therein.

UNITED STATES
DEPARTMENT OF THE INTERIOR
BUREAU OF LAND MANAGEMENT

7/sc

FORM APPROVED
OMB NO. 1004-0114

(314)

Expires: August 31, 2013

AMC 116235
AMC 116255

MAINTENANCE FEE WAIVER CERTIFICATION

SEE INSTRUCTIONS ON PAGE 2

- This small miner waiver is filed for the assessment year beginning on September 1, 2012 and ending on September 1, 2013.
- The undersigned and all related parties owned ten or fewer mining claims, mill, or tunnel sites located and maintained on Federal lands in the United States of America on September 1, 2012.
- The undersigned have performed the assessment work required by law for each mining claim listed prior to filing this waiver and understand that by filing this form, an affidavit of assessment work must be recorded by the December 30th following the filing of this waiver.
- The undersigned understand that if the assessment work obligation has not yet come due under 30 U.S.C. 28 (for those claims in their first assessment year only), a notice of intent to hold reciting this condition must be recorded by the December 30th following the filing of this waiver.
- The undersigned understand that mill and tunnel sites may also be listed upon this waiver and be waived from payment of the maintenance fee, and that a notice of intent to hold for these sites is required to be recorded by the December 30th immediately following the filing of this waiver.
- The undersigned understand and acknowledge that pursuant to 43 U.S.C. 1212 and 18 U.S.C. 1001, the filing or recording of a false, fictitious, or fraudulent document with the Bureau of Land Management may result in a fine of up to \$250,000, a prison term not to exceed five years, or both.
- The mining claims, mill or tunnel sites for which this waiver from payment of the maintenance fees is requested are:

CLAIM OR SITE NAME	BLM RECORDATION SERIAL NUMBER
1. Tiger Bell #10 ✓	116264
2. Tiger Bell #11	116265
3. Tiger Bell #12	116266
4. Tiger Bell #13	116267
5. Tiger Bell #14	116268
6. Blue Bell #10	116244
7. Blue Bell #11	116245
8.	
9.	
10.	

The owner(s) (claimants) of the above mining claims and sites are:

Pamela A. Chirgwin
(Owner's Name - Please Print)

x Pamela A. Chirgwin
(Owner's Signature)

5 Parkway Drive
(Street or P.O. Box)

Huntington WV 25705
(City) (State) (Zip Code)

(Owner's Name - Please Print)

(Owner's Signature)

(Street or P.O. Box)

(City) (State) (Zip Code)

(Owner's Name - Please Print)

(Owner's Signature)

(Street or P.O. Box)

(City) (State) (Zip Code)

ENTERED IN COMPUTER

RE 9.13.12

(Owner's Name - Please Print)

(Owner's Signature)

(Street or P.O. Box)

(City)

(State)

(Zip Code)

(Owner's Name - Please Print)

(Owner's Signature)

(Street or P.O. Box)

(City)

(State)

(Zip Code)

(Owner's Name - Please Print)

(Owner's Signature)

(Street or P.O. Box)

(City)

(State)

(Zip Code)

(Owner's Name - Please Print)

(Owner's Signature)

(Street or P.O. Box)

(City)

(State)

(Zip Code)

Title 18 U.S.C. Section 1001 and Title 43 U.S.C. Section 1212 makes it a crime for any person knowingly and willfully to make to any department or agency of the United States any false, fictitious or fraudulent statements or representations as to any matter within its jurisdiction.

INSTRUCTIONS

- This certification is made under the provisions of §1744 of Title 43 and § 28-28k of Title 30 of the United States Code; and the regulations thereunder (43 CFR Part 3830).
- The claimant(s) must fill in the dates in paragraph 1 for the beginning and ending of the assessment year for which this waiver is sought.
- The claimant(s) must fill in the date in paragraph 2 for the beginning of the assessment year for which this waiver is sought.
- All claim and site names and Bureau of Land Management (BLM) serial numbers must be listed for the mining claims, mill sites, and tunnel sites for which the waiver is sought.
- All owners of the mining claims, mill sites, and tunnel sites and their addresses must be given.
- This waiver form must be signed by all the claimants or their designated agent, in original form. If an agent is designated, a notarized designation of agent, signed by all of the claimants with proper address given, must be submitted with this waiver.
- This form must be filed no later than September 1st for the upcoming assessment year in the BLM State Office where the mining claims or sites are recorded, or the waiver cannot be granted by the BLM. (Example: To obtain a waiver for the assessment year 2012, which begins on September 1, 2011, you must qualify for and file for a waiver no later than September 1, 2011, in the proper BLM State Office.)
- For all mining claims which require assessment work, you must record an affidavit of labor on or before the December 30th immediately following the filing of this waiver. For all other mining claims or sites waived, you must record a notice of intent to hold on or before the December 30th immediately following the filing of this waiver.
- Mill and tunnel sites may also be listed upon this waiver and be waived from payment of the maintenance fee. A notice of intent to hold on these sites is required to be filed by the December 30th following the filing of this waiver.

RECEIVED
BLM AZ STATE OFFICE
2012 AUG 20 P 1:48
PHOENIX, ARIZONA

FOR OFFICIAL USE ONLY

When Recorded Return Document

Pamela A. Chirgwin

5 Parkway Drive

Huntington, WV 25705

FEE# 2012042992

OFFICIAL RECORDS OF MOHAVE COUNTY CAROL MEIER, COUNTY RECORDER



08/16/2012 01:10 PM Fee: \$15.00

PAGE: 1 of 2

Check here is this is a change of address.

Telephone: 1-304-617-0539

E-mail address:

AFFIDAVIT OF PERFORMANCE OF ANNUAL WORK

1. State of Arizona, County of Mohave ss:

2. I (Name) Pamela A. Chirgwin

3. Reside at (Address) 5 Parkway Drive

City Huntington County Cabell

BLM Date Stamp

RECEIVED BLM AZ STATE OFFICE 2012 AUG 20 P 2:13 PHOENIX, ARIZONA

State WV Zip 25705 being duly sworn, depose and say that I am a citizen of the United States, more than eighteen years of age, and that all of the facts set forth in this affidavit, subject to the provisions and penalties of 18 U.S.C. 1001 pertaining to the filing of false, fictitious, or fraudulent statements with the United States, are true and correct according to the best of my knowledge, information and belief.

4. Owner's name and address (If not shown in Items 1-3 above).

5. That I am personally acquainted with the mining claim(s). The work and improvements were made by and at the expense of the owner(s) of said claim(s). Said contiguous group of claims, listed on this document, are situated in the

Weaver (optional) Mining District; Mohave County, Arizona.

Table with 7 columns: Line No., AMC NUMBER, CLAIM/SITE NAME, COUNTY RECORDER DATA (If available), TWP, RNG, SEC. Rows 1-6 listing mining claims like Tiger Bell #10-14 and Blue Bell #10.

Form: MCF108 Revised Jan. 2006 Page 1 of 2

ENTERED IN COMPUTER RE 9-13-12

RECEIVED
BLM AZ STATE OFFICE
2012 AUG 20 P 2:13
PHOENIX, ARIZONA
BLM
Date
Stamp

7	116245	Blue Bell #11	Dkt/Pg:672/973&974	TWP 26N	RANG 20&21W	30
8						
9						
10						

6. That between the dates starting at 12 o'clock noon on September 1, 20 11 and ending at 12 o'clock noon on September 1, 20 12 at least \$ 700.00 dollars worth of work and improvements were done and performed upon said claim(s) or upon one or more of a contiguous group of claims for the benefit of all, wholly or partly outside of a contiguous group of claims for the benefit of all, not including the location work.

7. That the following persons were employed to perform the work and improvements described herein: Kent Dobbins, Beth Wilson, Art Alvarez, Renee Alvarez, Frank Mannarino, Vincent Masi, & others.

8. That the work and improvements performed were: Repaired & graded roads to all claims. Removed hardrock & placer ore for processing, using pick & shovel, buckets & barrels. Loaded barrels to truck & trailer. Also used backhoe, loader, trackhoe, & dump truck. Several tons of mined ore trucked to Logandale NV for processing.

X9. Dated: 8/5/12 Signature: Rampada A. Chugan


SUBSCRIBED AND SWORN TO before me, a Notary Public, this 5th day of August 20 12

By: [Signature]

Notary Public [Signature]

My Commission Expires 04/04/16

Bureau of Land Management
Arizona State Office



No. of Claims: 7 x \$10 = 70
Check No.: CASH Init. SC
Receipt No.: 2635019
For BLM Use Only

Form: MCF108
Revised Jan. 2006
Page 2 of 2

United States Department of the Interior
Bureau of Land Management
 LANDS/RECREATION & PLANNING
 ONE N CENTRAL AVE
 PHOENIX, AZ 85004 -2203
 Phone: 602-417-9200

Receipt

No: 2635019

Transaction #: 2715578	
Date of Transaction: 08/20/2012	
CUSTOMER:	
	PAMELA CHIRGWIN 5 PARKWAY DR HUNTINGTON, WV 25705-2716 US

LINE #	QTY	DESCRIPTION	REMARKS	UNIT PRICE	TOTAL
1	1.00	LOCATABLE MINERALS / MINING CLAIMS-NOT NEW-UNADJUD, ONE AUTH NO. ONLY / MINING CLAIM MONEY RECEIVED CASES: AMC116264/\$70.00	WAIVER & POL (7)	- n/a -	70.00
TOTAL:					\$70.00

PAYMENT INFORMATION				
1	AMOUNT:	70.00	POSTMARKED:	N/A
	TYPE:	CASH	RECEIVED:	08/20/2012
	NAME:	CHIRGWIN, PAMELA 5 PARKWAY DR HUNTINGTON WV 25705-2716 US		

REMARKS

This receipt was generated by the automated BLM Collections and Billing System and is a paper representation of a portion of the official electronic record contained therein.

Amc 117939
 Amc 116235

MAINTENANCE FEE PAYMENT

Claimant Name: Kent Dobbins
 Address: P.O. Box 1630
Dolan Springs
 City: _____ State: AZ Zip: 86441
 Telephone: _____
 E-mail address: _____
 Signature: _____

RECEIVED
 BLM AZ STATE OFFICE
 2012 AUG 20 P 2:38
 PHOENIX, ARIZONA
 BLM
 Date
 Stamp

Check here if this is a change of address.

LINE NO.	AMC NUMBER	CLAIM/SITE NAME	COUNTY RECORDER DATA (If available)	TWP	RNG	SEC
1	117968	Silver Bell #22	Dkt/Pg: 674/74&75	26N	21W	31
2	117969	Silver Bell #23	Dkt/Pg: 674/76&77	26N	21W	31
3	117970	Silver Bell #24	Dkt/Pg: 674/78&79	26N	21W	31
4	116235	Blue Bell #1	Dkt/Pg: 672/953&954	26N	20W	31
5	116236	Blue Bell #2	Dkt/Pg: 672/955&956	26N	20W	31
6						
7						
8						
9						
10						

List additional claims on Form MCF114.

Bureau of Land Management
 Arizona State Office
 www.blm.gov/az

No. of Claims: 5 x \$140 = 700
 Check No: 291168 Init. SC
 Receipt No.: 2635051
 For BLM Use Only

Form: MCF112
 Revised July 2009

This form is available from the Arizona Department of Mines and Mineral Resources and may be reproduced.

ENTERED INTO COMPUTER

9/1/12 AT

United States Department of the Interior
 Bureau of Land Management
 LANDS/RECREATION & PLANNING
 ONE N CENTRAL AVE
 PHOENIX, AZ 85004 -2203
 Phone: 602-417-9200

Receipt

No: 2635051

Transaction #: 2715611	
Date of Transaction: 08/20/2012	
CUSTOMER:	
KENT DOBBINS PO BOX 1630 DOLAN SPRINGS, AZ 86441-1630 US	

LINE #	QTY	DESCRIPTION	REMARKS	UNIT PRICE	TOTAL
1	1.00	LOCATABLE MINERALS / MINING CLAIMS-NOT NEW-UNADJUD, ONE AUTH NO. ONLY / MINING CLAIM MONEY RECEIVED CASES: AMC117968/\$700.00	MAINT (5) 2013	- n/a -	700.00
TOTAL:					\$700.00

PAYMENT INFORMATION			
1	AMOUNT:	700.00	POSTMARKED: N/A
	TYPE:	CHECK	RECEIVED: 08/20/2012
	CHECK NO:	291168	
	NAME:	DOBBINS, KENT PO BOX 1630 DOLAN SPRINGS AZ 86441-1630 US	

REMARKS

This receipt was generated by the automated BLM Collections and Billing System and is a paper representation of a portion of the official electronic record contained therein.

Amc 116235
Amc 107667

MAINTENANCE FEE PAYMENT

Claimant Name: Brendan Galyean
 Address: 230 Whitetail Drive
Walnut Shade City: _____ State: MO Zip: 65771
 Telephone: _____
 E-mail address: _____
 X Signature: Brendan Galyean
 Check here if this is a change of address.

RECEIVED
BLM AZ STATE OFFICE
2012 AUG 20 P 2:45
PHOENIX, ARIZONA
BLM
Date
Stamp

LINE NO.	AMC NUMBER	CLAIM/SITE NAME	COUNTY RECORDER DATA (If available)	TWP	RNG	SEC
1	116237	Blue Bell #3	Dkt/Pg: 672 957&958	26N	20W	30
2	116238	Blue Bell #4	Dkt/Pg: 672 959&960	26N	20W	30
3	116239	Blue Bell #5	Dkt/Pg: 672 961&962	26N	20W	30
4	116240	Blue Bell #6	Dkt/Pg: 672 963&964	26N	20W	30
5	116241	Blue Bell #7	Dkt/Pg: 672 965&966	26N	20W	30
6	116242	Blue Bell #8	Dkt/Pg: 672 967&968	26N	20W	30
7	107674	Jumpin Jack #8	Dkt/Pg: 644 106&107	26N	20&21 W	30
8	107675	Jumpin Jack #9	Dkt/Pg: 644 108&109	26N	20&21 W	30
9	107676	Jumpin Jack #10	Dkt/Pg: 644 110&111	26N	20&21 W	30
10						

List additional claims on Form MCF114.

Bureau of Land Management
Arizona State Office
www.blm.gov/az/

No. of Claims: 9 x \$140 = 1260
 Check No: 291172 Init. SC
 Receipt No.: 2635093
 For BLM Use Only

Form: MCF112
 Revised July 2009

This form is available from the **Arizona Department of Mines and Mineral Resources** and may be reproduced.

ENTERED INTO COMPUTER
 9/1/12 AT

United States Department of the Interior
Bureau of Land Management
 LANDS/RECREATION & PLANNING
 ONE N CENTRAL AVE
 PHOENIX, AZ 85004 -2203
 Phone: 602-417-9200

Receipt

No: 2635093

Transaction #: 2715654	
Date of Transaction: 08/20/2012	
CUSTOMER:	
BRENDAN GALYEAN 230 WHITETAIL DR WALNUT SHADE,MO 65771-8134 US	

LINE #	QTY	DESCRIPTION	REMARKS	UNIT PRICE	TOTAL
1	1.00	LOCATABLE MINERALS / MINING CLAIMS-NOT NEW-UNADJUD,ONE AUTH NO. ONLY / MINING CLAIM MONEY RECEIVED CASES: AMC116237/\$1260.00	MAINT (9) 2013	- n/a -	1260.00
TOTAL:					\$1,260.00

PAYMENT INFORMATION						
1	AMOUNT:	1260.00	POSTMARKED:	N/A		
	TYPE:	CHECK	RECEIVED:	08/20/2012		
	CHECK NO:	291172				
	NAME:	GALYEAN, BRENDAN 230 WHITETAIL DR WALNUT SHADE MO 65771-8134 US				

REMARKS

This receipt was generated by the automated BLM Collections and Billing System and is a paper representation of a portion of the official electronic record contained therein.

Amc 116235

MAINTENANCE FEE PAYMENT

Claimant Name: Kenny Stewart

Address: 411 Northview Rd.

City: Nixa State: MO Zip: 65714

Telephone: _____

E-mail address: _____

X Signature: [Handwritten Signature]

Check here if this is a change of address.

RECEIVED
BLM AZ STATE OFFICE
2012 AUG 20 P 3:03
PHOENIX, ARIZONA

BLM
Date
Stamp

LINE NO.	AMC NUMBER	CLAIM/SITE NAME	COUNTY RECORDER DATA (If available)	TWP	RNG	SEC
1	116243	Blue Bell #9	Dkt/Pg: 672/969&970	26N	20W	19&30
2	116246	Blue Bell #12	Dkt/Pg: 672/975&976	26N	20W	19&30
3	116247	Blue Bell #13	Dkt/Pg: 672/977&978	26N	20W	19&30
4	116248	Blue Bell #14	Dkt/Pg: 672/979&980	26N	20W	19&30
5	116249	Blue Bell #15	Dkt/Pg: 672/981&982	26N	20W	19&30
6	116250	Blue Bell #16	Dkt/Pg: 672/983&984	26N	20W	19&30
7	116251	Blue Bell #17	Dkt/Pg: 672/985&986	26N	20W	19&30
8	116252	Blue Bell #18	Dkt/Pg: 672/987&988	26N	20W	19&30
9	116253	Blue Bell #19	Dkt/Pg: 672/989&990	26N	20W	19&30
10	116254	Blue Bell #20	Dkt/Pg: 672/991&992	26N	20W	19&30

List additional claims on Form MCF114.

No. of Claims: 10 x \$140 = 1400
 Check No: 291180 Init. SC
 Receipt No.: 2635195
 For BLM Use Only

Bureau of Land Management
Arizona State Office
www.blm.gov/az/

Form: MCF112
Revised July 2009

This form is available from the Arizona Department of Mines and Mineral Resources and may be reproduced.

ENTERED INTO COMPUTER
8/31/12 AT

United States Department of the Interior
Bureau of Land Management
 LANDS/RECREATION & PLANNING
 ONE N CENTRAL AVE
 PHOENIX, AZ 85004 -2203
 Phone: 602-417-9200

Receipt

No: 2635195

Transaction #: 2715758	
Date of Transaction: 08/20/2012	
CUSTOMER:	
	KENNY STEWART 411 NORTHVIEW RD # C NIXA,MO 65714-8679 US

LINE #	QTY	DESCRIPTION	REMARKS	UNIT PRICE	TOTAL
1	1.00	LOCATABLE MINERALS / MINING CLAIMS-NOT NEW-UNADJUD,ONE AUTH NO. ONLY / MINING CLAIM MONEY RECEIVED CASES: AMC116243/\$1400.00	MAINT (1) 2013	- n/a -	1400.00
TOTAL:					\$1,400.00

PAYMENT INFORMATION			
1	AMOUNT:	1400.00	POSTMARKED: N/A
	TYPE:	CHECK	RECEIVED: 08/20/2012
	CHECK NO:	291180	
	NAME:	STEWART, KENNY 411 NORTHVIEW RD # C NIXA MO 65714-8679 US	

REMARKS

This receipt was generated by the automated BLM Collections and Billing System and is a paper representation of a portion of the official electronic record contained therein.

Amc 116255
 Amc 116235

RECEIVED
 BLM AZ STATE OFFICE
 2011 AUG 25 A 9:02
 PHOENIX, ARIZONA

MAINTENANCE FEE PAYMENT

Claimant Name: William J. Chirgwin
 Address: 4000 Marrow Rd.
 City: Huntington State: WV Zip: 25701
 Telephone: 304-617-0539
 E-mail address: _____

BLM
 Date
 Stamp

X Signature: William J. Chirgwin / Debra L. Burns
 Check here if this is a change of address Administrative

LINE NO.	AMC NUMBER	CLAIM/SITE NAME	COUNTY RECORDER DATA (If available)	TWP	RNG	SEC
1	116264	Tiger Bell #10	Dkt/Pg: 673/11&12	26N	21W	24&25
2	116265	Tiger Bell #11	Dkt/Pg: 673/13&14	26N	21W	24&25
3	116266	Tiger Bell #12	Dkt/Pg: 673/15&16	26N	21W	24&25
4	116267	Tiger Bell #13	Dkt/Pg: 673/17&18	26N	21W	24&25
5	116268	Tiger Bell #14	Dkt/Pg: 673/19&20	26N	21W	24&25
6	116244	Blue Bell #10	Dkt/Pg: 672/971&972	26N	20&21 W	30
7	116245	Blue Bell #11	Dkt/Pg: 672/973&974	26N	20&21 W	30
8						
9						
10						

List additional claims on Form MCF114.

Bureau of Land Management
Arizona State Office
www.blm.gov/az/

No. of Claims: 7 x \$140 = 980.00
 Check No: _____ Init. SM
 Receipt No.: 2414987
For BLM Use Only

Form: MCF112
 Revised July 2009

This form is available from the **Arizona Department of Mines and Mineral Resources** and may be reproduced.

ENTERED INTO COMPUTER

SEP 07 2011

AT

When Recorded Return Document to:

Debra Burns
4000 Marrow Rd.
Huntington West Virginia, 25701

Check here is this is a change of address.

Telephone: 304-617-0539

E-mail address:



FEE# 2011042328

OFFICIAL RECORDS
OF MOHAVE COUNTY
CAROL MEIER,
COUNTY RECORDER



08/12/2011 02:59 PM Fee: \$19.00

PAGE: 1 of 2

AFFIDAVIT OF PERFORMANCE OF ANNUAL WORK

1. State of Arizona, County of Mohave ss:

2. (Name) William J. Chirgwin

3. Reside at (Address) 4000 Marrow Rd.

City Huntington County Cabell

BLM
Date
Stamp

RECEIVED
BLM AT STATE OFFICE
2011 AUG 25 A 9:02
PHOENIX, ARIZONA

State WV Zip 25701 being duly sworn, depose and say that I am a citizen of the United States, more than eighteen years of age, and that all of the facts set forth in this affidavit, subject to the provisions and penalties of 18 U.S.C. 1001 pertaining to the filing of false, fictitious, or fraudulent statements with the United States, are true and correct according to the best of my knowledge, information and belief.

4. Owner's name and address (If not shown in Items 1-3 above).

5. That I am personally acquainted with the mining claim(s). The work and improvements were made by and at the expense of the owner(s) of said claim(s). Said contiguous group of claims, listed on this document, are situated in the

Weaver (optional) Mining District; Mohave County, Arizona.

Line No.	AMC NUMBER	CLAIM/SITE NAME	COUNTY RECORDER DATA (If available)	TWP	RNG	SEC
1	116264	Tiger Bell #10	Dkt/Pg:673/11&12	26N	21W	24&25
2	116265	Tiger Bell #11	Dkt/Pg:673/13&14	26N	21W	24&25
3	116266	Tiger Bell #12	Dkt/Pg:673/15&16	26N	21W	24&25
4	116267	Tiger Bell #13	Dkt/Pg:673/17&18	26N	21W	24&25
5	116268	Tiger Bell #14	Dkt/Pg:673/19&20	26N	21W	24&25
6	116244	Blue Bell #10	Dkt/Pg:672/971&972	26N	20&21W	30

Form: MCF108
Revised Jan. 2006
Page 1 of 2

ENTERED INTO COMPUTER
SEP 07 2011

AT

CERTIFICATION OF
AFFIDAVIT OF PERFORMANCE OF ANNUAL WORK - page 2

I, CAROL MEIER, the duly elected, qualified and acting Recorder of Mohave County, in the state of Arizona do hereby certify that the attached is a true, full and correct copy of the original instrument now on record in this office. IN WITNESS WHEREOF, I have hereunto set my hand and affixed the seal of my office in Kingman, Arizona, this

12th day of August A.D. 2011



by Carol Meier
 Carol Meier, County Recorder
 File # 2011042328
 2 pages

RECEIVED
 BLM AZ STATE OFFICE
 PHOENIX, ARIZONA
 2011 AUG 25 A 9:02
 BLM
 Date
 Stamp

	AMC			TWP	RNG	SEC
7	116245	Blue Bell #11	Dkt/Pg: 672/973&974	26N	20&21W	30
8						
9						
10						

6. That between the dates starting at 12 o'clock noon on September 1, 20 10 and ending at 12 o'clock noon on September 1, 20 11 at least \$ 700.00 dollars worth of work and improvements were done and performed upon said claim(s) or upon one or more of a contiguous group of claims for the benefit of all, wholly or partly outside of a contiguous group of claims for the benefit of all, not including the location work.

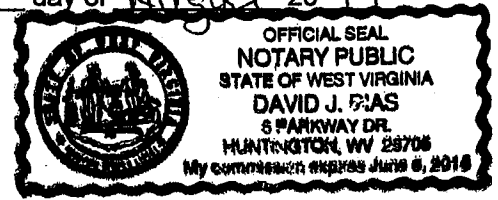
7. That the following persons were employed to perform the work and improvements described herein: Kent Dobbins, Beth Wilson, Art Alvarez, Renee Alvarez, Frank Mannarino, Vincent Masi & others.

8. That the work and improvements performed were: Repaired & graded roads to all claims. Removed hardrock & placer ore for processing, using pick & shovel, buckets & barrels. Loaded barrels to truck & trailer. Also used backhoe, loader, trackhoe & drump truck.

x 9. Dated: 8-8-2011 Signature: William L. Chirgwin / Debra L. Burns Administrators

SUBSCRIBED AND SWORN TO before me, a Notary Public, this 8th day of August 20 11

By: David J. Bias / [Signature]
 Notary Public State of West Virginia
 My Commission Expires June 6, 2014



Bureau of Land Management
 Arizona State Office
www.az.blm.gov

No. of Claims: 7 x \$10 = 70.00
 Check No.: _____ Init. SPB
 Receipt No.: 2414982
 For BLM Use Only

UNITED STATES
DEPARTMENT OF THE INTERIOR
BUREAU OF LAND MANAGEMENT

FORM APPROVED
OMB NO. 1004-0114
Expires: August 31, 2013

MAINTENANCE FEE WAIVER CERTIFICATION

SEE INSTRUCTIONS ON PAGE 2

612

- This small miner waiver is filed for the assessment year beginning on September 1, 2011 and ending on September 1, 2012.
- The undersigned and all related parties owned ten or fewer mining claims, mill, or tunnel sites located and maintained on Federal lands in the United States of America on September 1, 2011.
- The undersigned have performed the assessment work required by law for each mining claim listed prior to filing this waiver and understand that by filing this form, an affidavit of assessment work must be recorded by the December 30th following the filing of this waiver.
- The undersigned understand that if the assessment work obligation has not yet come due under 30 U.S.C. 28 (for those claims in their first assessment year only), a notice of intent to hold reciting this condition must be recorded by the December 30th following the filing of this waiver.
- The undersigned understand that mill and tunnel sites may also be listed upon this waiver and be waived from payment of the maintenance fee, and that a notice of intent to hold for these sites is required to be recorded by the December 30th immediately following the filing of this waiver.
- The undersigned understand and acknowledge that pursuant to 43 U.S.C. 1212 and 18 U.S.C. 1001, the filing or recording of a false, fictitious, or fraudulent document with the Bureau of Land Management may result in a fine of up to \$250,000, a prison term not to exceed five years, or both.
- The mining claims, mill or tunnel sites for which this waiver from payment of the maintenance fees is requested are:

	CLAIM OR SITE NAME	BLM RECORDATION SERIAL NUMBER
1.	Tiger Bell #10 ✓	116264
2.	Tiger Bell #11	116265
3.	Tiger Bell #12	116266
4.	Tiger Bell #13	116267
5.	Tiger Bell #14	116268
6.	Blue Bell #10	116244
7.	Blue Bell #11	116245
8.		
9.		
10.		

The owner(s) (claimants) of the above mining claims and sites are:

William J. Chirgwin
(Owner's Name - Please Print)

4000 Morrow Rd.
(Street or P.O. Box)

Huntington WV 25701
(City) (State) (Zip Code)

William J. Chirgwin / Debra P. Burns
(Owner's Signature) Administratrix

(Owner's Name - Please Print)

(Street or P.O. Box)

(City) (State) (Zip Code)

(Owner's Name - Please Print)

(Street or P.O. Box)

(City) (State) (Zip Code)

(Owner's Signature)

RECEIVED
BLM AZ STATE OFFICE
2011 AUG 25 A 9:02
PHOENIX, ARIZONA

(Owner's Signature)

ENTERED INTO COMPUTER

SEP 07 2011

waiver not necessary. 2012 maint fee paid AT

(Owner's Name - Please Print)

(Owner's Signature)

(Street or P.O. Box)

(City)

(State)

(Zip Code)

(Owner's Name - Please Print)

(Owner's Signature)

(Street or P.O. Box)

(City)

(State)

(Zip Code)

(Owner's Name - Please Print)

(Owner's Signature)

(Street or P.O. Box)

(City)

(State)

(Zip Code)

(Owner's Name - Please Print)

(Owner's Signature)

(Street or P.O. Box)

(City)

(State)

(Zip Code)

Title 18 U.S.C. Section 1001 and Title 43 U.S.C. Section 1212 makes it a crime for any person knowingly and willfully to make to any department or agency of the United States any false, fictitious or fraudulent statements or representations as to any matter within its jurisdiction.

INSTRUCTIONS

1. This certification is made under the provisions of §1744 of Title 43 and § 28-28k of Title 30 of the United States Code; and the regulations thereunder (43 CFR Part 3830).
2. The claimant(s) must fill in the dates in paragraph 1 for the beginning and ending of the assessment year for which this waiver is sought.
3. The claimant(s) must fill in the date in paragraph 2 for the beginning of the assessment year for which this waiver is sought.
4. All claim and site names and Bureau of Land Management (BLM) serial numbers must be listed for the mining claims, mill sites, and tunnel sites for which the waiver is sought.
5. All owners of the mining claims, mill sites, and tunnel sites and their addresses must be given.
6. This waiver form must be signed by all the claimants or their designated agent, in original form. If an agent is designated, a notarized designation of agent, signed by all of the claimants with proper address given, must be submitted with this waiver.
7. This form must be filed no later than September 1st for the upcoming assessment year in the BLM State Office where the mining claims or sites are recorded, or the waiver cannot be granted by the BLM. (Example: To obtain a waiver for the assessment year 2012, which begins on September 1, 2011, you must qualify for and file for a waiver no later than September 1, 2011, in the proper BLM State Office.)
8. For all mining claims which require assessment work, you must record an affidavit of labor on or before the December 30th immediately following the filing of this waiver. For all other mining claims or sites waived, you must record a notice of intent to hold on or before the December 30th immediately following the filing of this waiver.
9. Mill and tunnel sites may also be listed upon this waiver and be waived from payment of the maintenance fee. A notice of intent to hold for these sites is required to be filed by the December 30th following the filing of this waiver.

PHOENIX, ARIZONA

2011 AUG 25 A 9 02

RECEIVED BLM ARIZONA STATE OFFICE

FOR OFFICIAL USE ONLY

NOTICES

The Privacy Act and 43 CFR 2.48(d) require that you be furnished the following information in connection with the information requested by this form.

AUTHORITY: 30 U.S.C. 28f and 43 CFR part 3835 permit collection of the information requested by this form.

PRINCIPAL PURPOSE: The BLM will use the information you provide to verify that the owner(s) (claimants(s)) of a mining claim has/have complied with 30 U.S.C. 28f and 43 CFR part 3835 and is/are entitled to perform assessment work in lieu of paying the maintenance fee for the mining claims listed on this form.

ROUTINE USES: The BLM will only disclose this information in accordance with the provisions at 43 CFR 2.56(b) and (c).

EFFECT OF NOT PROVIDING INFORMATION: Disclosure of the requested information is required by 30 U.S.C. 28f and 43 CFR part 3835 for those claimants qualified to request the small miner waiver allowed. Failure to submit all the requested information or to complete this form will delay the BLM's processing of the form and may preclude the BLM's acceptance of the maintenance fee waiver request, which may result in forfeiture of the mining claim or site by the claimant.

The Paperwork Reduction Act requires us to inform you that:

The BLM collects this information to determine whether or not you are qualified for waiver of maintenance fees.

Submission of the requested information is necessary to obtain or retain a benefit.

You do not have to respond to this or any other Federal agency-sponsored information collection unless it displays a currently valid OMB control number.

BURDEN HOURS STATEMENT: Public reporting burden for this form is estimated to average 20 minutes per response, including the time for reviewing instructions, gathering and maintaining data, and completing and reviewing the form. You may submit comments regarding the burden estimate or any other aspect of this form to: U.S. Department of the Interior, Bureau of Land Management (1004-0114), Bureau Information Collection Clearance Officer (WO-630), Mail Stop 401 LS, 1849 C St., N.W., Washington, D.C. 20240.

RECEIVED
BLM AZ STATE OFFICE
2011 AUG 25 A 9:02
PHOENIX, ARIZONA

State of West Virginia



County of Cabell, ss:

Letter of Administration

Estate of WILLIAM JOSEPH CHIRGWIN

I, Karen S Cole, Clerk of the Cabell County Commission, in the State of West Virginia, do hereby certify that DEBRA L BURNS was on the 10th day of June, 2011, appointed by the Cabell County Commission as administratrix(s) of the Estate of WILLIAM JOSEPH CHIRGWIN, duly qualified as such by taking oath prescribed by law, and by giving approved bond in the sum of \$100,000.00, as required by law.


NOW THEREFORE, be it known that said appointment is now in full force and effect and that full faith and credit are due and should be given to all the acts of the said DEBRA L BURNS as such administratrix(s) of the Estate of WILLIAM JOSEPH CHIRGWIN, as well in all jurisdictions, as elsewhere.

RECEIVED
BIRMINGHAM STATE OFFICE
2011 AUG 25 A 9:02
PHOENIX, ARIZONA

IN WITNESS WHEREOF, I have hereunto set my hand and affixed the seal of the Cabell County Commission at my office in said County on the 10th day of June, 2011.



Karen S Cole
Clerk of the Cabell County Commission

By 

Richard Hurley
Deputy Clerk

United States Department of the Interior
Bureau of Land Management
 LANDS/RECREATION & PLANNING
 ONE N CENTRAL AVE
 PHOENIX, AZ 85004 -2203
 Phone: 602-417-9200

Receipt

No:

2414982

Transaction #: 2490354	
Date of Transaction: 08/25/2011	
CUSTOMER:	
WILLIAM J CHIRGWIN 4000 MORROW RD HUNTINGTON, WV 25701-9300 US	

LINE #	QTY	DESCRIPTION	REMARKS	UNIT PRICE	TOTAL
1	1.00	LOCATABLE MINERALS / MINING CLAIMS- NOT NEW-UNADJUD, ONE AUTH NO. ONLY / MINING CLAIM MONEY RECEIVED CASES: AMC116264/\$1050.00	MAINT/POL/WAIVER- 7	- n/a -	1050.00
TOTAL:					\$1,050.00

PAYMENT INFORMATION					
1	AMOUNT:	980.00	POSTMARKED:	N/A	
	TYPE:	CHECK	RECEIVED:	08/25/2011	
	CHECK NO:	1335			
	NAME:	CHIRGWIN, PAMELA A 5 PARKWAY DR HUNTINGTON WV 25705 US			
2	AMOUNT:	70.00	POSTMARKED:	N/A	
	TYPE:	CHECK	RECEIVED:	08/25/2011	
	CHECK NO:	1336			
	NAME:	CHIRGWIN, PAMELA A 5 PARKWAY DR HUNTINGTON WV 25705 US			

REMARKS

This receipt was generated by the automated BLM Collections and Billing System and is a paper representation of a portion of the official electronic record contained therein.

UNITED STATES
DEPARTMENT OF THE INTERIOR
BUREAU OF LAND MANAGEMENT

309
Amc 116235
FORM APPROVED
OMB NO. 1004-0114
Expires: August 31, 2013
Amc 107667

MAINTENANCE FEE WAIVER CERTIFICATION

SEE INSTRUCTIONS ON PAGE 2

1. This small miner waiver is filed for the assessment year beginning on September 1, 2011 and ending on September 1, 2012.
2. The undersigned and all related parties owned ten or fewer mining claims, mill, or tunnel sites located and maintained on Federal lands in the United States of America on September 1, 2011.
3. The undersigned have performed the assessment work required by law for each mining claim listed prior to filing this waiver and understand that by filing this form, an affidavit of assessment work must be recorded by the December 30th following the filing of this waiver.
4. The undersigned understand that if the assessment work obligation has not yet come due under 30 U.S.C. 28 (for those claims in their first assessment year only), a notice of intent to hold reciting this condition must be recorded by the December 30th following the filing of this waiver.
5. The undersigned understand that mill and tunnel sites may also be listed upon this waiver and be waived from payment of the maintenance fee, and that a notice of intent to hold for these sites is required to be recorded by the December 30th immediately following the filing of this waiver.
6. The undersigned understand and acknowledge that pursuant to 43 U.S.C. 1212 and 18 U.S.C. 1001, the filing or recording of a false, fictitious, or fraudulent document with the Bureau of Land Management may result in a fine of up to \$250,000, a prison term not to exceed five years, or both.
7. The mining claims, mill or tunnel sites for which this waiver from payment of the maintenance fees is requested are:

CLAIM OR SITE NAME	BLM RECORDATION SERIAL NUMBER
1. Blue Bell #3 ✓	116237
2. Blue Bell #4	116238
3. Blue Bell #5	116239
4. Blue Bell #6	116240
5. Blue Bell #7	116241
6. Blue Bell #8	116242
7. Jumpin Jack #8	107674
8. Jumpin Jack #9	107675
9. Jumpin Jack #10	107676
10.	

The owner(s) (claimants) of the above mining claims and sites are:

Brendan Galyean ✓
(Owner's Name - Please Print)

X Brendan Galyean
(Owner's Signature)

230 Whitetail Drive
(Street or P.O. Box)

Walnut Shade MO 65771
(City) (State) (Zip Code)

(Owner's Name - Please Print)

(Owner's Signature)

(Street or P.O. Box)

(City) (State) (Zip Code)

(Owner's Name - Please Print)

(Owner's Signature)

(Street or P.O. Box)

(City) (State) (Zip Code)

RECEIVED
BLM AZ STATE OFFICE
2011 AUG 1 P 2:57
PHOENIX ARIZONA

ENTERED IN COMPUTER

RS 8-22-11

9/30

(Owner's Name - Please Print)

(Owner's Signature)

(Street or P.O. Box)

(City)

(State)

(Zip Code)

(Owner's Name - Please Print)

(Owner's Signature)

(Street or P.O. Box)

(City)

(State)

(Zip Code)

(Owner's Name - Please Print)

(Owner's Signature)

(Street or P.O. Box)

(City)

(State)

(Zip Code)

(Owner's Name - Please Print)

(Owner's Signature)

(Street or P.O. Box)

(City)

(State)

(Zip Code)

Title 18 U.S.C. Section 1001 and Title 43 U.S.C. Section 1212 makes it a crime for any person knowingly and willfully to make to any department or agency of the United States any false, fictitious or fraudulent statements or representations as to any matter within its jurisdiction.

INSTRUCTIONS

1. This certification is made under the provisions of §1744 of Title 43 and § 28-28k of Title 30 of the United States Code; and the regulations thereunder (43 CFR Part 3830).
2. The claimant(s) must fill in the dates in paragraph 1 for the beginning and ending of the assessment year for which this waiver is sought.
3. The claimant(s) must fill in the date in paragraph 2 for the beginning of the assessment year for which this waiver is sought.
4. All claim and site names and Bureau of Land Management (BLM) serial numbers must be listed for the mining claims, mill sites, and tunnel sites for which the waiver is sought.
5. All owners of the mining claims, mill sites, and tunnel sites and their addresses must be given.
6. This waiver form must be signed by all the claimants or their designated agent, in original form. If an agent is designated, a notarized designation of agent, signed by all of the claimants with proper address given, must be submitted with this waiver.
7. This form must be filed no later than September 1st for the upcoming assessment year in the BLM State Office where the mining claims or sites are recorded, or the waiver cannot be granted by the BLM. (Example: To obtain a waiver for the assessment year 2012, which begins on September 1, 2011, you must qualify for and file for a waiver no later than September 1, 2011, in the proper BLM State Office.)
8. For all mining claims which require assessment work, you must record an affidavit of labor on or before the December 30th immediately following the filing of this waiver. For all other mining claims or sites waived, you must record a notice of intent to hold on or before the December 30th immediately following the filing of this waiver.
9. Mill and tunnel sites may also be listed upon this waiver and be waived from payment of the maintenance fee. A notice of intent to hold for these sites is required to be filed by the December 30th following the filing of this waiver.

PHOENIX, ARIZONA

2011 AUG 16 12:45
FOR OFFICIAL USE ONLY

RECEIVED
BLM AZ STATE OFFICE

When Recorded Return Document to:

Brendan Galyean
230 Whitetail Drive
Walnut Shade, MO 65771

Check here is this is a change of address.

Telephone: _____

E-mail address: _____



FEE# 2011042239

OFFICIAL RECORDS
OF MOHAVE COUNTY
CAROL MEIER,
COUNTY RECORDER



08/12/2011 12:55 PM Fee: \$19.00

PAGE: 1 of 2

AFFIDAVIT OF PERFORMANCE OF ANNUAL WORK

1. State of Arizona, County of Mohave ss:

2. I (Name) Brendan Galyean

3. Reside at (Address) 230 Whitetail Drive

City Walnut Shade County _____

BLM
Date
Stamp

RECEIVED
M/AZ STATE OFFICE
2011 AUG 16 P 1:10
MOHAVE COUNTY, ARIZONA

State MO Zip 65771 being duly sworn, depose and say that I am a citizen of the United States, more than eighteen years of age, and that all of the facts set forth in this affidavit, subject to the provisions and penalties of 18 U.S.C. 1001 pertaining to the filing of false, fictitious, or fraudulent statements with the United States, are true and correct according to the best of my knowledge, information and belief.

4. Owner's name and address (If not shown in Items 1-3 above). _____

5. That I am personally acquainted with the mining claim(s). The work and improvements were made by and at the expense of the owner(s) of said claim(s). Said contiguous group of claims, listed on this document, are situated in the

Weaver (optional) Mining District; Mohave County, Arizona.

Line No.	AMC NUMBER	CLAIM/SITE NAME	COUNTY RECORDER DATA (If available)	TWP	RNG	SEC
1	116237	Blue Bell #3	Dkt/Pg: 672 957&958	26N	20W	30
2	116238	Blue Bell #4	Dkt/Pg: 672 959&960	26N	20W	30
3	116239	Blue Bell #5	Dkt/Pg: 672 961&962	26N	20W	30
4	116240	Blue Bell #6	Dkt/Pg: 672 963&964	26N	20W	30
5	116241	Blue Bell #7	Dkt/Pg: 672 965&966	26N	20W	30
6	116242	Blue Bell #8	Dkt/Pg: 672 967&968	26N	20W	30

RECEIVED
 BLM ARIZONA STATE OFFICE
 2011 AUG 16 P 1:10
 PHOENIX, ARIZONA
 BLM Date Stamp

	AMC		Dkt/Pg: 644	TWP	RNG	SEC
7	107674	Jumpin Jack #8	106&107	26N	20&21W	30
8	107675	Jumpin Jack #9	Dkt/Pg: 644 108&109	26N	20&21W	30
9	107676	Jumpin Jack #10	Dkt/Pg: 644 110&111	26N	20&21W	30
10						

6. That between the dates starting at 12 o'clock noon on September 1, 20 10 and ending at 12 o'clock noon on September 1, 20 11 at least \$ 900.00 dollars worth of work and improvements were done and performed upon said claim(s) or upon one or more of a contiguous group of claims for the benefit of all, wholly or partly outside of a contiguous group of claims for the benefit of all, not including the location work.

7. That the following persons were employed to perform the work and improvements described herein: Kent Dobbins, Beth Wilson, Art Alvarez, Renee Alvarez, Frank Mannarino, Vincent Masi & others.

8. That the work and improvements performed were: Repaired & graded roads to all claims. Removed hardrock & placer ore for processing, using pick & shovel, buckets & barrels. Loaded barrels to truck & trailer. Also used backhoe, loader, trackhoe & dumptruck.


X 9. Dated: 8/1/11 Signature: Brendan Saljean

SUBSCRIBED AND SWORN TO before me, a Notary Public, this 1 day of August 20 11

By: Sara E. Clevenger

Notary Public Sara E. Clevenger

My Commission Expires 02/21/2014



No. of Claims: 9 x \$10 = 9000
 Check No.: 290567 Init. SC
 Receipt No.: 2406398
 For BLM Use Only

Bureau of Land Management
 Arizona State Office
www.az.blm.gov

United States Department of the Interior
Bureau of Land Management
 LANDS/RECREATION & PLANNING
 ONE N CENTRAL AVE
 PHOENIX, AZ 85004 -2203
 Phone: 602-417-9200

Receipt

No: 2406398

Transaction #: 2481663	
Date of Transaction: 08/16/2011	
CUSTOMER:	
BRENDAN GALYEAN 230 WHITETAIL DR WALNUT SHADE,MO 65771-8134 US	

LINE #	QTY	DESCRIPTION	REMARKS	UNIT PRICE	TOTAL
1	1.00	LOCATABLE MINERALS / MINING CLAIMS-NOT NEW-UNADJUD,ONE AUTH NO. ONLY / MINING CLAIM MONEY RECEIVED CASES: AMC116237/\$90.00	WAIVER & POL (9)	- n/a -	90.00
TOTAL:					\$90.00

PAYMENT INFORMATION					
1	AMOUNT:	90.00	POSTMARKED:	N/A	
	TYPE:	CHECK	RECEIVED:	08/16/2011	
	CHECK NO:	290567			
	NAME:	GALYEAN, BRENDAN 230 WHITETAIL DR WALNUT SHADE MO 65771-8134 US			

REMARKS

This receipt was generated by the automated BLM Collections and Billing System and is a paper representation of a portion of the official electronic record contained therein.

Amc 116235

107667

RECEIVED
BLM / STATE OFFICE
2011 AUG 16 P 2:05
PHOENIX, ARIZONA

BLM
Date
Stamp

MAINTENANCE FEE PAYMENT

Claimant Name: Brendan Galyean

Address: 230 Whitetail Drive

Walnut Shade City: _____ State: MO Zip: 65771

Telephone: _____

E-mail address: _____

X Signature: Brendan Galyean

Check here if this is a change of address.

LINE NO.	AMC NUMBER	CLAIM/SITE NAME	COUNTY RECORDER DATA (If available)	TWP	RNG	SEC
1	116237	Blue Bell #3	Dkt/Pg: 672 957&958	26N	20W	30
2	116238	Blue Bell #4	Dkt/Pg: 672 959&960	26N	20W	30
3	116239	Blue Bell #5	Dkt/Pg: 672 961&962	26N	20W	30
4	116240	Blue Bell #6	Dkt/Pg: 672 963&964	26N	20W	30
5	116241	Blue Bell #7	Dkt/Pg: 672 965&966	26N	20W	30
6	116242	Blue Bell #8	Dkt/Pg: 672 967&968	26N	20W	30
7	107674	Jumpin Jack #8	Dkt/Pg: 644 106&107	26N	20&21 W	30
8	107675	Jumpin Jack #9	Dkt/Pg: 644 108&109	26N	20&21 W	30
9	107676	Jumpin Jack #10	Dkt/Pg: 644 110&111	26N	20&21 W	30
10						

List additional claims on Form MCF114.

No. of Claims: 9 x \$140 = 1260
 Check No: 290571 Init. SC
 Receipt No.: 2406526
 For BLM Use Only

Bureau of Land Management
Arizona State Office

www.blm.gov/az

ENTERED INTO COMPUTER

AUG 17 2011 PB

Form: MCF112

Revised July 2009

This form is available from the Arizona Department of Mines and Mineral Resources and may be reproduced.

ENTERED IN COMPUTER

R28.22.11

United States Department of the Interior
 Bureau of Land Management
 LANDS/RECREATION & PLANNING
 ONE N CENTRAL AVE
 PHOENIX, AZ 85004 -2203
 Phone: 602-417-9200

Receipt

No: 2406526

Transaction #: 2481792		ENTERED INTO COMPUTER
Date of Transaction: 08/16/2011		
CUSTOMER:		
		AUG 17 2011 <i>PB</i>
BRENDAN GALYEAN 230 WHITETAIL DR WALNUT SHADE, MO 65771-8134 US		

LINE #	QTY	DESCRIPTION	REMARKS	UNIT PRICE	TOTAL
1	1.00	LOCATABLE MINERALS / MINING CLAIMS-NOT NEW-UNADJUD, ONE AUTH NO. ONLY / MINING CLAIM MONEY RECEIVED CASES: AMC116237/\$1260.00	MAINT (9) 2012	- n/a -	1260.00
TOTAL:					\$1,260.00

PAYMENT INFORMATION			
1	AMOUNT:	1260.00	POSTMARKED: N/A
	TYPE:	CHECK	RECEIVED: 08/16/2011
	CHECK NO:	290571	
	NAME:	GALYEAN, BRENDAN 230 WHITETAIL DR WALNUT SHADE MO 65771-8134 US	

REMARKS

This receipt was generated by the automated BLM Collections and Billing System and is a paper representation of a portion of the official electronic record contained therein.

UNITED STATES
DEPARTMENT OF THE INTERIOR
BUREAU OF LAND MANAGEMENT

MAINTENANCE FEE WAIVER CERTIFICATION

Amc 117939

309

FORM APPROVED
OMB NO. 1004-0114
Expires: August 31, 2013

Amc 116235 (116235)

SEE INSTRUCTIONS ON PAGE 2

- This small miner waiver is filed for the assessment year beginning on September 1, 2011 and ending on September 1, 2012.
- The undersigned and all related parties owned ten or fewer mining claims, mill, or tunnel sites located and maintained on Federal lands in the United States of America on September 1, 2011.
- The undersigned have performed the assessment work required by law for each mining claim listed prior to filing this waiver and understand that by filing this form, an affidavit of assessment work must be recorded by the December 30th following the filing of this waiver.
- The undersigned understand that if the assessment work obligation has not yet come due under 30 U.S.C. 28 (for those claims in their first assessment year only), a notice of intent to hold reciting this condition must be recorded by the December 30th following the filing of this waiver.
- The undersigned understand that mill and tunnel sites may also be listed upon this waiver and be waived from payment of the maintenance fee, and that a notice of intent to hold for these sites is required to be recorded by the December 30th immediately following the filing of this waiver.
- The undersigned understand and acknowledge that pursuant to 43 U.S.C. 1212 and 18 U.S.C. 1001, the filing or recording of a false, fictitious, or fraudulent document with the Bureau of Land Management may result in a fine of up to \$250,000, a prison term not to exceed five years, or both.
- The mining claims, mill or tunnel sites for which this waiver from payment of the maintenance fees is requested are:

	CLAIM OR SITE NAME	BLM RECORDATION SERIAL NUMBER
1.	Silver Bell #22 ✓	117968
2.	Silver Bell #23	117969
3.	Silver Bell #24	117970
4.	Blue Bell #1	116235
5.	Blue Bell #2	116236
6.		
7.		
8.		
9.		
10.		

The owner(s) (claimants) of the above mining claims and sites are:

Kent Dobbins ✓

(Owner's Name - Please Print)

X Kent Dobbins

(Owner's Signature)

P.O. Box 1630

(Street or P.O. Box)

Dolan Springs

(City)

AZ

(State)

86441

(Zip Code)

(Owner's Name - Please Print)

(Street or P.O. Box)

(City)

(State)

(Zip Code)

(Owner's Name - Please Print)

(Street or P.O. Box)

(City)

(State)

(Zip Code)

(Owner's Signature)

(Owner's Signature)

RECEIVED
BLM AZ STATE OFFICE
2011 AUG 19 P 2:57
PHOENIX ARIZONA

ENTERED IN COMPUTER

RE 8-22-11

5/40

(Owner's Name - Please Print)

(Owner's Signature)

(Street or P.O. Box)

(City)

(State)

(Zip Code)

(Owner's Name - Please Print)

(Owner's Signature)

(Street or P.O. Box)

(City)

(State)

(Zip Code)

(Owner's Name - Please Print)

(Owner's Signature)

(Street or P.O. Box)

(City)

(State)

(Zip Code)

(Owner's Name - Please Print)

(Owner's Signature)

(Street or P.O. Box)

(City)

(State)

(Zip Code)

Title 18 U.S.C. Section 1001 and Title 43 U.S.C. Section 1212 makes it a crime for any person knowingly and willfully to make to any department or agency of the United States any false, fictitious or fraudulent statements or representations as to any matter within its jurisdiction.

INSTRUCTIONS

1. This certification is made under the provisions of §1744 of Title 43 and § 28-28k of Title 30 of the United States Code; and the regulations thereunder (43 CFR Part 3830).
2. The claimant(s) must fill in the dates in paragraph 1 for the beginning and ending of the assessment year for which this waiver is sought.
3. The claimant(s) must fill in the date in paragraph 2 for the beginning of the assessment year for which this waiver is sought.
4. All claim and site names and Bureau of Land Management (BLM) serial numbers must be listed for the mining claims, mill sites, and tunnel sites for which the waiver is sought.
5. All owners of the mining claims, mill sites, and tunnel sites and their addresses must be given.
6. This waiver form must be signed by all the claimants or their designated agent, in original form. If an agent is designated, a notarized designation of agent, signed by all of the claimants with proper address given, must be submitted with this waiver.
7. This form must be filed no later than September 1st for the upcoming assessment year in the BLM State Office where the mining claims or sites are recorded, or the waiver cannot be granted by the BLM. (Example: To obtain a waiver for the assessment year 2012, which begins on September 1, 2011, you must qualify for and file for a waiver no later than September 1, 2011, in the proper BLM State Office.)
8. For all mining claims which require assessment work, you must record an affidavit of labor on or before the December 30th immediately following the filing of this waiver. For all other mining claims or sites waived, you must record a notice of intent to hold on or before the December 30th immediately following the filing of this waiver.
9. Mill and tunnel sites may also be listed upon this waiver and be waived from payment of the maintenance fee. A notice of intent to hold for these sites is required to be filed by the December 30th following the filing of this waiver.

PHOENIX, ARIZONA

2011 AUG 19 12:51

FOR OFFICIAL USE ONLY

RECEIVED
BLM AZ STATE OFFICE

When Recorded Return Document to:

Kent Dobbins

P.O. Box 1630

Dolan Springs, AZ 86441

Check here is this is a change of address.

Telephone: _____

E-mail address: _____



FEE# 2011042242

OFFICIAL RECORDS
OF MOHAVE COUNTY
CAROL MEIER,
COUNTY RECORDER



08/12/2011 12:55 PM Fee: \$19.00

PAGE: 1 of 2

AFFIDAVIT OF PERFORMANCE OF ANNUAL WORK

1. State of Arizona, County of Mohave ss:

2. I (Name) Kent Dobbins

3. Reside at (Address) P.O. Box 1630

City Dolan Springs County Mohave

RECEIVED
BLM
Date
Stamp
2011 AUG 16 P 1:23
PHOENIX, ARIZONA

State AZ Zip 86441 being duly sworn, depose and say that I am a citizen of the United States, more than eighteen years of age, and that all of the facts set forth in this affidavit, subject to the provisions and penalties of 18 U.S.C. 1001 pertaining to the filing of false, fictitious, or fraudulent statements with the United States, are true and correct according to the best of my knowledge, information and belief.

4. Owner's name and address (If not shown in Items 1-3 above). _____

5. That I am personally acquainted with the mining claim(s). The work and improvements were made by and at the expense of the owner(s) of said claim(s). Said contiguous group of claims, listed on this document, are situated in the

Weaver (optional) Mining District; Mohave County, Arizona.

Line No.	AMC NUMBER	CLAIM/SITE NAME	COUNTY RECORDER DATA (If available)	TWP	RNG	SEC
1	117968	Silver Bell #22	Dkt/Pg: 674/74&75	26N	21W	31
2	117969	Silver Bell #23	Dkt/Pg: 674/76&77	26N	21W	31
3	117970	Silver Bell #24	Dkt/Pg: 674/78&79	26N	21W	31
4	116235	Blue Bell #1	Dkt/Pg: 672/953&954	26N	20W	31
5	116236	Blue Bell #2	Dkt/Pg: 672/955&956	26N	20W	31
6						

Form: MCF108

Revised Jan. 2006

Page 1 of 2

ENTERED IN COMPUTER

RE 822-11

RECEIVED
 PLATAZ STATE OFFICE
 2011 AUG 16 P 1:23
 PHOENIX, ARIZONA
 BLM
 Date
 Stamp

7					
8					
9					
10					

6. That between the dates starting at 12 o'clock noon on September 1, 20 10 and ending at 12 o'clock noon on September 1, 20 11 at least \$ 500.00 dollars worth of work and improvements were done and performed upon said claim(s) or upon one or more of a contiguous group of claims for the benefit of all, wholly or partly outside of a contiguous group of claims for the benefit of all, not including the location work.

7. That the following persons were employed to perform the work and improvements described herein: Kent Dobbins, Beth Wilson, Art Alvarez, Renee Alvarez, Frank Mannarino, Vincent Masi & others.

8. That the work and improvements performed were: Repaired & graded roads to all claims. Removed hardrock & placer ore for processing, using pick & shovel, buckets & barrels. Loaded barrels to truck & trailer. Also used backhoe, loader, trackhoe & dumptruck.

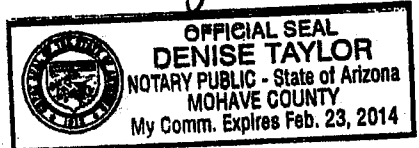
9. Dated: 8/11/11 Signature: Kent Dobbins

SUBSCRIBED AND SWORN TO before me, a Notary Public, this 18th day of August 2011

By: Kent Dobbins

Notary Public [Signature]

My Commission Expires 2-23-2014



No. of Claims: 5 x \$10 = 50⁰⁰
 Check No.: 290560 Init. Sc
 Receipt No.: 2406426
 For BLM Use Only

Bureau of Land Management
 Arizona State Office
www.az.blm.gov

United States Department of the Interior
Bureau of Land Management
 LANDS/RECREATION & PLANNING
 ONE N CENTRAL AVE
 PHOENIX, AZ 85004 -2203
 Phone: 602-417-9200

Receipt

No: 2406426

Transaction #: 2481693	
Date of Transaction: 08/16/2011	
CUSTOMER:	
KENT DOBBINS PO BOX 1630 DOLAN SPRINGS,AZ 86441-1630 US	

LINE #	QTY	DESCRIPTION	REMARKS	UNIT PRICE	TOTAL
1	1.00	LOCATABLE MINERALS / MINING CLAIMS-NOT NEW-UNADJUD,ONE AUTH NO. ONLY / MINING CLAIM MONEY RECEIVED CASES: AMC117968/\$50.00	WAIVER & POL (5)	- n/a -	50.00
TOTAL:					\$50.00

PAYMENT INFORMATION			
1	AMOUNT:	50.00	POSTMARKED: N/A
	TYPE:	CHECK	RECEIVED: 08/16/2011
	CHECK NO:	290560	
	NAME:	DOBBINS, KENT PO BOX 1630 DOLAN SPRINGS AZ 86441-1630 US	

REMARKS	

This receipt was generated by the automated BLM Collections and Billing System and is a paper representation of a portion of the official electronic record contained therein.

Amc 117939
Amc 116236

MAINTENANCE FEE PAYMENT

Claimant Name: Kent Dobbins
 Address: P.O. Box 1630
Dolan Springs State: AZ Zip: 86441
 City: _____ Telephone: _____
 E-mail address: _____

RECEIVED
 BLM AZ STATE OFFICE
 PHOENIX, ARIZONA
 2011 AUG 16 P 2: 16
 BLM Date Stamp

X Signature: Kent Dobbins

Check here if this is a change of address.

LINE NO.	AMC NUMBER	CLAIM/SITE NAME	COUNTY RECORDER DATA (If available)	TWP	RNG	SEC
1	117968	Silver Bell #22	Dkt/Pg: 674/74&75	26N	21W	31
2	117969	Silver Bell #23	Dkt/Pg: 674/76&77	26N	21W	31
3	117970	Silver Bell #24	Dkt/Pg: 674/78&79	26N	21W	31
4	116235	Blue Bell #1	Dkt/Pg: 672/953&954	26N	20W	31
5	116236	Blue Bell #2	Dkt/Pg: 672/955&956	26N	20W	31
6	ENTERED INTO COMPUTER					
7	AUG 17 2011 <i>PC</i>					
8						
9						
10						

List additional claims on Form MCF114.

No. of Claims: 5 x \$140 = 700
 Check No: 290562 Init. SC
 Receipt No.: 2406546
For BLM Use Only

Bureau of Land Management
 Arizona State Office
www.blm.gov/az/

Form: MCF112
 Revised July 2009

United States Department of the Interior
Bureau of Land Management
 LANDS/RECREATION & PLANNING
 ONE N CENTRAL AVE
 PHOENIX, AZ 85004 -2203
 Phone: 602-417-9200

Receipt

No: 2406546

Transaction #: 2481812	
Date of Transaction: 08/16/2011	
CUSTOMER:	
	KENT DOBBINS PO BOX 1630 DOLAN SPRINGS, AZ 86441-1630 US

LINE #	QTY	DESCRIPTION	REMARKS	UNIT PRICE	TOTAL
1	1.00	LOCATABLE MINERALS / MINING CLAIMS-NOT NEW-UNADJUD, ONE AUTH NO. ONLY / MINING CLAIM MONEY RECEIVED CASES: AMC117968/\$700.00	MAINT (5) 2012	- n/a -	700.00
TOTAL:					\$700.00

PAYMENT INFORMATION			
1	AMOUNT:	700.00	POSTMARKED: N/A
	TYPE:	CHECK	RECEIVED: 08/16/2011
	CHECK NO:	290562	
	NAME:	DOBBINS, KENT PO BOX 1630 DOLAN SPRINGS AZ 86441-1630 US	

REMARKS

This receipt was generated by the automated BLM Collections and Billing System and is a paper representation of a portion of the official electronic record contained therein.

310

UNITED STATES
DEPARTMENT OF THE INTERIOR
BUREAU OF LAND MANAGEMENT

FORM APPROVED
OMB NO. 1004-0114
Expires: August 31, 2013

MAINTENANCE FEE WAIVER CERTIFICATION

SEE INSTRUCTIONS ON PAGE 2

Amc 116235

- This small miner waiver is filed for the assessment year beginning on September 1, 2011 and ending on September 1, 2012.
- The undersigned and all related parties owned ten or fewer mining claims, mill, or tunnel sites located and maintained on Federal lands in the United States of America on September 1, 2011.
- The undersigned have performed the assessment work required by law for each mining claim listed prior to filing this waiver and understand that by filing this form, an affidavit of assessment work must be recorded by the December 30th following the filing of this waiver.
- The undersigned understand that if the assessment work obligation has not yet come due under 30 U.S.C. 28 (for those claims in their first assessment year only), a notice of intent to hold reciting this condition must be recorded by the December 30th following the filing of this waiver.
- The undersigned understand that mill and tunnel sites may also be listed upon this waiver and be waived from payment of the maintenance fee, and that a notice of intent to hold for these sites is required to be recorded by the December 30th immediately following the filing of this waiver.
- The undersigned understand and acknowledge that pursuant to 43 U.S.C. 1212 and 18 U.S.C. 1001, the filing or recording of a false, fictitious, or fraudulent document with the Bureau of Land Management may result in a fine of up to \$250,000, a prison term not to exceed five years, or both.
- The mining claims, mill or tunnel sites for which this waiver from payment of the maintenance fees is requested are:

	CLAIM OR SITE NAME	BLM RECORDATION SERIAL NUMBER
1.	Blue Bell #9 ✓	116243
2.	Blue Bell #12	116246
3.	Blue Bell #13	116247
4.	Blue Bell #14	116248
5.	Blue Bell #15	116249
6.	Blue Bell #16	116250
7.	Blue Bell #17	116251
8.	Blue Bell #18	116252
9.	Blue Bell #19	116253
10.	Blue Bell #20	116254

The owner(s) (claimants) of the above mining claims and sites are:

Kenny Stewart ✓
(Owner's Name - Please Print)

[Signature]
(Owner's Signature)

411 Northview Rd. #C
(Street or P.O. Box)

Nixa MO 65714
(City) (State) (Zip Code)

(Owner's Name - Please Print)

(Owner's Signature)

(Street or P.O. Box)

(City) (State) (Zip Code)

(Owner's Name - Please Print)

(Owner's Signature)

(Street or P.O. Box)

(City) (State) (Zip Code)

RECEIVED
BLM AT STATE OFFICE
2011 AUG 16 P 2:57
PHOENIX, ARIZONA

ENTERED IN COMPUTER

RE 8-19-11

10/50

(Owner's Name - Please Print)	(Owner's Signature)		
(Street or P.O. Box)	(City)	(State)	(Zip Code)
(Owner's Name - Please Print)	(Owner's Signature)		
(Street or P.O. Box)	(City)	(State)	(Zip Code)
(Owner's Name - Please Print)	(Owner's Signature)		
(Street or P.O. Box)	(City)	(State)	(Zip Code)
(Owner's Name - Please Print)	(Owner's Signature)		
(Street or P.O. Box)	(City)	(State)	(Zip Code)

Title 18 U.S.C. Section 1001 and Title 43 U.S.C. Section 1212 makes it a crime for any person knowingly and willfully to make to any department or agency of the United States any false, fictitious or fraudulent statements or representations as to any matter within its jurisdiction.

INSTRUCTIONS

1. This certification is made under the provisions of §1744 of Title 43 and § 28-28k of Title 30 of the United States Code; and the regulations thereunder (43 CFR Part 3830).
2. The claimant(s) must fill in the dates in paragraph 1 for the beginning and ending of the assessment year for which this waiver is sought.
3. The claimant(s) must fill in the date in paragraph 2 for the beginning of the assessment year for which this waiver is sought.
4. All claim and site names and Bureau of Land Management (BLM) serial numbers must be listed for the mining claims, mill sites, and tunnel sites for which the waiver is sought.
5. All owners of the mining claims, mill sites, and tunnel sites and their addresses must be given.
6. This waiver form must be signed by all the claimants or their designated agent, in original form. If an agent is designated, a notarized designation of agent, signed by all of the claimants with proper address given, must be submitted with this waiver.
7. This form must be filed no later than September 1st for the upcoming assessment year in the BLM State Office where the mining claims or sites are recorded, or the waiver cannot be granted by the BLM. (Example: To obtain a waiver for the assessment year 2012, which begins on September 1, 2011, you must qualify for and file for a waiver no later than September 1, 2011, in the proper BLM State Office.)
8. For all mining claims which require assessment work, you must record an affidavit of labor on or before the December 30th immediately following the filing of this waiver. For all other mining claims or sites waived, you must record a notice of intent to hold on or before the December 30th immediately following the filing of this waiver.
9. Mill and tunnel sites may also be listed upon this waiver and be waived from payment of the maintenance fee. A notice of intent to hold for these sites is required to be filed by the December 30th following the filing of this waiver.

PHOENIX, ARIZONA

MAY 18 1:00

FOR OFFICIAL USE ONLY

RECEIVED

BLM AZ STATE OFFICE

10/2

When Recorded Return Document to:

Kenny Stewart

411 Northview Rd. #C

Nixa, MO 65714

Check here is this is a change of address.

Telephone: _____

E-mail address: _____



FEE# 2011042250

OFFICIAL RECORDS
OF MOHAVE COUNTY
CAROL MEIER,
COUNTY RECORDER



08/12/2011 12:55 PM Fee: \$19.00

PAGE: 1 of 2

AFFIDAVIT OF PERFORMANCE OF ANNUAL WORK

1. State of Arizona, County of Mohave ss:

2. I (Name) Kenny Stewart

3. Reside at (Address) 411 Northview Rd. #C

City Nixa County _____

BLM
Date
Stamp

RECEIVED
AZ STATE OFFICE
2PM AUG 16 P 1:56
PHOENIX, ARIZONA

State MO Zip 65714 being duly sworn, depose and say that I am a citizen of the United States, more than eighteen years of age, and that all of the facts set forth in this affidavit, subject to the provisions and penalties of 18 U.S.C. 1001 pertaining to the filing of false, fictitious, or fraudulent statements with the United States, are true and correct according to the best of my knowledge, information and belief.

4. Owner's name and address (if not shown in Items 1-3 above). _____

5. That I am personally acquainted with the mining claim(s). The work and improvements were made by and at the expense of the owner(s) of said claim(s). Said contiguous group of claims, listed on this document, are situated in the

Weaver (optional) Mining District; Mohave County, Arizona.

Line No.	AMC NUMBER	CLAIM/SITE NAME	COUNTY RECORDER DATA (If available)	TWP	RNG	SEC
1	116243	Blue Bell #9	Dkt/Pg: 672/969&970	26N	20W	19&30
2	116246	Blue Bell #12	Dkt/Pg: 672/975&976	26N	20W	19&30
3	116247	Blue Bell #13	Dkt/Pg: 672/977&978	26N	20W	19&30
4	116248	Blue Bell #14	Dkt/Pg: 672/979&980	26N	20W	19&30
5	116249	Blue Bell #15	Dkt/Pg: 672/981&982	26N	20W	19&30
6	116250	Blue Bell #16	Dkt/Pg: 672/983&984	26N	20W	19&30

Form: MCF108

Revised Jan. 2006

Page 1 of 2

ENTERED IN COMPUTER

RS 8-19-11

RECEIVED
BLM AZ STATE OFFICE
2011 AUG 16 P 1:56
PHOENIX, ARIZONA

BLM
Date
Stamp

7	116251	Blue Bell #17	Dkt/Pg:672/985&986	26N	20W	19&30
8	116252	Blue Bell #18	Dkt/Pg:672/987&988	26N	20W	19&30
9	116253	Blue Bell #19	Dkt/Pg:672/989&990	26N	20W	19&30
10	116254	Blue Bell #20	Dkt/Pg:672/991&992	26N	20W	19&30

6. That between the dates starting at 12 o'clock noon on September 1, 20 10 and ending at 12 o'clock noon on September 1, 20 11 at least \$ 1,000.00 dollars worth of work and improvements were done and performed upon said claim(s) or upon one or more of a contiguous group of claims for the benefit of all, wholly or partly outside of a contiguous group of claims for the benefit of all, not including the location work.

7. That the following persons were employed to perform the work and improvements described herein: Kent Dobbins, Beth Wilson, Art Alvarez, Renee Alvarez, Frank Mannarino, Vincent Masi & others.

8. That the work and improvements performed were: Repaired & graded roads to all claims. Removed hardrock&placer ore for processing, using pick & shovel, buckets & barrels. Loaded barrels to truck & trailer. Also used backhoe, loader, trackhoe & dumptruck.

x 9. Dated: 7-28-11 Signature: [Signature]

SUBSCRIBED AND SWORN TO before me, a Notary Public, this 28 day of JULY 20 11

By: [Signature]

Notary Public SHERRIE L. FREYER

My Commission Expires 08-03-14

SHERRIE L. FREYER
 Notary Public – Notary Seal
 STATE OF MISSOURI
 Greene County
 My Commission Expires Aug. 3, 2014
 Commission#10520368

No. of Claims: 10 x \$10 = 100.00
 Check No.: 290581 Init. SC
 Receipt No.: 2406497
 For BLM Use Only

Bureau of Land Management
 Arizona State Office
www.az.blm.gov

United States Department of the Interior
Bureau of Land Management
 LANDS/RECREATION & PLANNING
 ONE N CENTRAL AVE
 PHOENIX, AZ 85004 -2203
 Phone: 602-417-9200

Receipt

No: 2406497

Transaction #: 2481766	
Date of Transaction: 08/16/2011	
CUSTOMER:	
KENNY STEWART 411 NORTHVIEW RD # C NIXA, MO 65714-8679 US	

LINE #	QTY	DESCRIPTION	REMARKS	UNIT PRICE	TOTAL
1	1.00	LOCATABLE MINERALS / MINING CLAIMS-NOT NEW-UNADJUD, ONE AUTH NO. ONLY / MINING CLAIM MONEY RECEIVED CASES: AMC116243/\$100.00	WAIVER & POL (10)	- n/a -	100.00
TOTAL:					\$100.00

PAYMENT INFORMATION			
1	AMOUNT:	100.00	POSTMARKED: N/A
	TYPE:	CHECK	RECEIVED: 08/16/2011
	CHECK NO:	290581	
	NAME:	STEWART, KENNY 411 NORTHVIEW RD # C NIXA MO 65714-8679 US	

REMARKS

This receipt was generated by the automated BLM Collections and Billing System and is a paper representation of a portion of the official electronic record contained therein.

AMC 116235

MAINTENANCE FEE PAYMENT

Claimant Name: Kenny Stewart

Address: 411 Northview Rd. #C

City: Nixa State: MO Zip: 65714

Telephone: _____

E-mail address: _____

Signature: [Signature]

Check here if this is a change of address.

RECEIVED
BLM AZ STATE OFFICE
2011 AUG 16 P 2:44
PHOENIX, ARIZONA

BLM
Date
Stamp

LINE NO.	AMC NUMBER	CLAIM/SITE NAME	COUNTY RECORDER DATA (If available)	TWP	RNG	SEC
1	116243	Blue Bell #9	Dkt/Pg:672/969&970	26N	20W	19&30
2	116246	Blue Bell #12	Dkt/Pg:672/975&976	26N	20W	19&30
3	116247	Blue Bell #13	Dkt/Pg:672/977&978	26N	20W	19&30
4	116248	Blue Bell #14	Dkt/Pg:672/979&980	26N	20W	19&30
5	116249	Blue Bell #15	Dkt/Pg:672/981&982	26N	20W	19&30
6	116250	Blue Bell #16	Dkt/Pg:672/983&984	26N	20W	19&30
7	116251	Blue Bell #17	Dkt/Pg:672/985&986	26N	20W	19&30
8	116252	Blue Bell #18	Dkt/Pg:672/987&988	26N	20W	19&30
9	116253	Blue Bell #19	Dkt/Pg:672/989&990	26N	20W	19&30
10	116254	Blue Bell #20	Dkt/Pg:672/991&992	26N	20W	19&30

List additional claims on Form MCF114.

No. of Claims: 10 x \$140 = 1400/00
 Check No: 290585 Init. SC
 Receipt No.: 2406606
 For BLM Use Only

**Bureau of Land Management
Arizona State Office**

www.blm.gov/az/

ENTERED INTO COMPUTER
AUG 17 2011 PS

Form: MCF112
Revised July 2009

This form is available from the **Arizona Department of Mines and Mineral Resources** and may be reproduced.

United States Department of the Interior
Bureau of Land Management
 LANDS/RECREATION & PLANNING
 ONE N CENTRAL AVE
 PHOENIX, AZ 85004 -2203
 Phone: 602-417-9200

Receipt

No: 2406606

Transaction #: 2481874	
Date of Transaction: 08/16/2011	
CUSTOMER:	
KENNY STEWART 411 NORTHVIEW RD # C NIXA, MO 65714-8679 US	

LINE #	QTY	DESCRIPTION	REMARKS	UNIT PRICE	TOTAL
1	1.00	LOCATABLE MINERALS / MINING CLAIMS-NOT NEW-UNADJUD, ONE AUTH NO. ONLY / MINING CLAIM MONEY RECEIVED CASES: AMC116243/\$1400.00	MAINT (10) 2012	- n/a -	1400.00
TOTAL:					\$1,400.00

PAYMENT INFORMATION			
1	AMOUNT:	1400.00	POSTMARKED: N/A
	TYPE:	CHECK	RECEIVED: 08/16/2011
	CHECK NO:	290585	
	NAME:	STEWART, KENNY 411 NORTHVIEW RD # C NIXA MO 65714-8679 US	

REMARKS

This receipt was generated by the automated BLM Collections and Billing System and is a paper representation of a portion of the official electronic record contained therein.

UNITED STATES
DEPARTMENT OF THE INTERIOR
BUREAU OF LAND MANAGEMENT

MAINTENANCE FEE WAIVER CERTIFICATION

116

116255
FORM APPROVED
OMB NO. 1004-0114
Expires: February 28, 2010
116235

SEE INSTRUCTIONS ON PAGE 2

- This small miner waiver is filed for the assessment year beginning at noon on September 1, 2010 and ending at noon on September 1, 2011.
- The undersigned and all related parties owned ten or fewer mining claims, mill, or tunnel sites located and maintained on Federal lands in the United States of America on September 1, 2010.
- The undersigned have performed the assessment work required by law for each mining claim listed prior to filing this waiver and understand that by filing this form; an affidavit of assessment work must be recorded by the December 30th following the filing of this waiver.
- The undersigned understand that if the assessment work obligation has not yet come due under 30 U.S.C. 28 (for those claims in their first assessment year only); a notice of intent to hold reciting this condition must be recorded by the December 30th following the filing of this waiver.
- The undersigned understand that mill and tunnel sites may also be listed upon this waiver and be waived from payment of the maintenance fee; and that a notice of intent to hold for these sites is required to be recorded by the December 30th immediately following the filing of this waiver.
- The undersigned understand and acknowledge that pursuant to 43 U.S.C. 1212 and 18 U.S.C. 1001; the filing or recording of a false, fictitious, or fraudulent document with the Bureau of Land Management may result in a fine of up to \$250,000, a prison term not to exceed five years, or both.
- The mining claims, mill or tunnel sites for which this waiver from payment of the maintenance fees is requested are:

	CLAIM OR SITE NAME	BLM RECORDATION SERIAL NUMBER
1.	Tiger Bell #10	116264
2.	Tiger Bell #11	116265
3.	Tiger Bell #12	116266
4.	Tiger Bell #13	116267
5.	Tiger Bell #14	116268
6.	Blue Bell #10	116244
7.	Blue Bell #11	116245
8.		
9.		
10.		

The owner(s) (claimants) of the above mining claims and sites are:

William J. Chirgwin
(Owner's Name - Please Print)

William J. Chirgwin
(Owner's Signature)

P.O. Box 1558
(Street or P.O. Box)

Dolan Springs AZ 86441
(City) (State) (Zip Code)

(Owner's Name - Please Print)

(Owner's Signature)

(Street or P.O. Box)

(City) (State) (Zip Code)

(Owner's Name - Please Print)

(Owner's Signature)

(Street or P.O. Box)

(City) (State) (Zip Code)

RECEIVED
BLM AZ STATE OFFICE
2010 JUL 26 P 12:51
PHOENIX, ARIZONA

ENTERED INTO COMPUTER
AUG 27 2010
PB

7/52

(Owner's Name - Please Print)

(Owner's Signature)

(Street or P.O. Box)

(City)

(State)

(Zip Code)

(Owner's Name - Please Print)

(Owner's Signature)

(Street or P.O. Box)

(City)

(State)

(Zip Code)

(Owner's Name - Please Print)

(Owner's Signature)

(Street or P.O. Box)

(City)

(State)

(Zip Code)

(Owner's Name - Please Print)

(Owner's Signature)

(Street or P.O. Box)

(City)

(State)

(Zip Code)

Title 18 U.S.C. Section 1001 and Title 43 U.S.C. Section 1212 makes it a crime for any person knowingly and willfully to make to any department or agency of the United States any false, fictitious or fraudulent statements or representations as to any matter within its jurisdiction.

INSTRUCTIONS

1. This certification is made under the provisions of §1744 of Title 43 and § 28-28k of Title 30 of the United States Code; and the regulations thereunder (43 CFR Part 3830).
2. The claimant(s) must fill in the dates in paragraph 1 for the beginning and ending of the assessment year for which this waiver is sought.
3. The claimant(s) must fill in the date in paragraph 2 for the beginning of the assessment year for which this waiver is sought.
4. All claim and site names and Bureau of Land Management (BLM) serial numbers must be listed for the mining claims, mill sites, and tunnel sites for which the waiver is sought.
5. All owners of the mining claims, mill sites, and tunnel sites and their addresses must be given.
6. This waiver form must be signed by all the claimants or their designated agent, in original form. If an agent is designated, a notarized designation of agent, signed by all of the claimants with proper address given, must be submitted with this waiver.
7. This form must be filed no later than September 1st for the upcoming assessment year in the BLM State Office where the mining claims or sites are recorded, or the waiver cannot be granted by the BLM. (Example: to obtain a waiver for the assessment year 2000, which begins at noon on September 1, 1999, you must qualify for and file for a waiver no later than September 1, 1999, in the proper BLM State Office).
8. For all mining claims which require assessment work, you must record an affidavit of labor on or before the December 30th immediately following the filing of this waiver. For all other mining claims or sites waived, you must record a notice of intent to hold on or before the December 30th immediately following the filing of this waiver.
9. Mill and tunnel sites may also be listed upon this waiver and be waived from payment of the maintenance fee. A notice of intent to hold for these sites is required to be filed by the December 30th following the filing of this waiver.

RECEIVED
 BLM AZ STATE OFFICE
 2010 JUL 26 P 1:51
 PHOENIX, ARIZONA
 FOR OFFICIAL USE ONLY

When Recorded Return Document to:

William J. Chirgwin
P.O. Box 1558
Dolan Springs, AZ 86441



FEE# 2010044654

OFFICIAL RECORDS
OF MOHAVE COUNTY
CAROL MEIER,
COUNTY RECORDER



07/26/2010 08:13 AM Fee: \$19.00

PAGE: 1 of 2

Check here is this is a change of address.

Telephone: 928-767-3739/304-654-4792

E-mail address: _____

AFFIDAVIT OF PERFORMANCE OF ANNUAL WORK

- 1. State of Arizona, County of Mohave ss:
- 2. I (Name) William J. Chirgwin
- 3. Reside at (Address) P.O. Box 1558

City Dolan Springs County Mohave

BLM
Date
Stamp

RECEIVED
BLM AZ STATE OFFICE
2010 JUL 26 P 2:07
PHOENIX, ARIZONA

State AZ Zip 86441 being duly sworn, depose and say that I am a citizen of the United States, more than eighteen years of age, and that all of the facts set forth in this affidavit, subject to the provisions and penalties of 18 U.S.C. 1001 pertaining to the filing of false, fictitious, or fraudulent statements with the United States, are true and correct according to the best of my knowledge, information and belief.

4. Owner's name and address (if not shown in Items 1-3 above) _____

5. That I am personally acquainted with the mining claim(s). The work and improvements were made by and at the expense of the owner(s) of said claim(s). Said contiguous group of claims, listed on this document, are situated in the

Weaver (optional) Mining District; Mohave County, Arizona.

Line No.	AMC NUMBER	CLAIM/SITE NAME	COUNTY RECORDER DATA (If available)	TWP	RNG	SEC
1	116264	Tiger Bell #10	Dkt/Pg:673/11&12	26N	21W	24&25
2	116265	Tiger Bell #11	Dkt/Pg:673/13&14	26N	21W	24&25
3	116266	Tiger Bell #12	Dkt/Pg:673/15&16	26N	21W	24&25
4	116267	Tiger Bell #13	Dkt/Pg:673/17&18	26N	21W	24&25
5	116268	Tiger Bell #14	Dkt/Pg:673/19&20	26N	21W	24&25
6	116244	Blue Bell #10	Dkt/Pg:672/971&972	26N	20&21W	30

ENTERED INTO COMPUTER

AUG 27 2010 PB

Form: MCF108
Revised Jan. 2006
Page 1 of 2

AFFIDAVIT OF PERFORMANCE OF ANNUAL WORK – page 2

RECEIVED
 BLM ARIZONA STATE OFFICE
 PHOENIX, ARIZONA
 2010 JUL 26 P 2:07
 BLM
 Date
 Stamp

			TWP	RNG	SEC
7	116245	Blue Bell #11	Dkt/Pg: 672/973&974	26N	20&21W 30
8					
9					
10					

6. That between the dates starting at 12 o'clock noon on September 1, 20 09 and ending at 12 o'clock noon on September 1, 20 10 at least \$ 700.00 dollars worth of work and improvements were done and performed upon said claim(s) or upon one or more of a contiguous group of claims for the benefit of all, wholly or partly outside of a contiguous group of claims for the benefit of all, not including the location work.

7. That the following persons were employed to perform the work and improvements described herein: Kent Dobbins, Beth Wilson, Dean Bush, Wm. Chirgwin, Don Stewart, Art Alvarez, Renee Alvarez, Frank Mannarino, Vincent Masi, and others.

8. That the work and improvements performed were: Remove ore for processing w/ pick&shovel, buckets&barrels, trailer&backhoe&loader&dumptucks. Table UTEC gravity separation other process. Removal&hauling of several tons of gold ore for processing.
abor also consisted of grading&repairing roads, for access to all claims.

9. Dated: 7/23/10 Signature: William J. Chirgwin

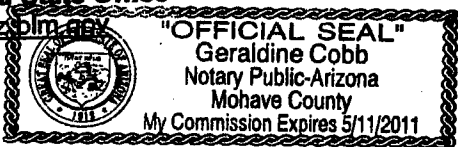
SUBSCRIBED AND SWORN TO before me, a Notary Public, this 13th day of July 20 10.

By: William J. Chirgwin

Notary Public Geraldine Cobb

My Commission Expires May 11, 2011

No. of Claims: 7 x \$10 = 7000
 Check No.: 077452 Init. SC
 Receipt No.: 2177488
 For BLM Use Only

Bureau of Land Management
 Arizona State Office
 www.azblm.gov


Form: MCF108
 Revised Jan. 2006
 Page 2 of 2

United States Department of the Interior
Bureau of Land Management
 LANDS/RECREATION & PLANNING
 ONE N CENTRAL AVE
 PHOENIX, AZ 85004 -2203
 Phone:

Receipt

No: 2177488

Transaction #: 2247039	ENTERED INTO COMPUTER
Date of Transaction: 07/26/2010	
CUSTOMER: WILLIAM J CHIRGWIN PO BOX 1558 DOLAN SPRINGS, AZ 86441-1558 US	AUG 27 2010 <i>JB</i>

LINE #	QTY	DESCRIPTION	REMARKS	UNIT PRICE	TOTAL
1	1.00	LOCATABLE MINERALS / MINING CLAIMS-NOT NEW-UNADJUD, ONE AUTH NO. ONLY / MINING CLAIM MONEY RECEIVED CASES: AMC116264/\$70.00	POL & WAIVER (7)	- n/a -	70.00
TOTAL:					\$70.00

PAYMENT INFORMATION			
1	AMOUNT:	70.00	POSTMARKED: N/A
	TYPE:	CHECK	RECEIVED: 07/26/2010
	CHECK NO:	077452	
	NAME:	CHIRGWIN, WILLIAM J PO BOX 1558 DOLAN SPRINGS AZ 86441-1558 US	

REMARKS

This receipt was generated by the automated BLM Collections and Billing System and is a paper representation of a portion of the official electronic record contained therein.

UNITED STATES
DEPARTMENT OF THE INTERIOR
BUREAU OF LAND MANAGEMENT

MAINTENANCE FEE WAIVER CERTIFICATION

112

Amc 116235
FORM APPROVED
OMB NO. 1004-0114
Expires: February 28, 2010
Amc 107667

SEE INSTRUCTIONS ON PAGE 2

- This small miner waiver is filed for the assessment year beginning at noon on September 1, 2010 and ending at noon on September 1, 2011.
- The undersigned and all related parties owned ten or fewer mining claims, mill, or tunnel sites located and maintained on Federal lands in the United States of America on September 1, 2010.
- The undersigned have performed the assessment work required by law for each mining claim listed prior to filing this waiver and understand that by filing this form; an affidavit of assessment work must be recorded by the December 30th following the filing of this waiver.
- The undersigned understand that if the assessment work obligation has not yet come due under 30 U.S.C. 28 (for those claims in their first assessment year only); a notice of intent to hold reciting this condition must be recorded by the December 30th following the filing of this waiver.
- The undersigned understand that mill and tunnel sites may also be listed upon this waiver and be waived from payment of the maintenance fee; and that a notice of intent to hold for these sites is required to be recorded by the December 30th immediately following the filing of this waiver.
- The undersigned understand and acknowledge that pursuant to 43 U.S.C. 1212 and 18 U.S.C. 1001; the filing or recording of a false, fictitious, or fraudulent document with the Bureau of Land Management may result in a fine of up to \$250,000, a prison term not to exceed five years, or both.
- The mining claims, mill or tunnel sites for which this waiver from payment of the maintenance fees is requested are:

CLAIM OR SITE NAME	BLM RECORDATION SERIAL NUMBER
1. Blue Bell #3	116237
2. Blue Bell #4	116238
3. Blue Bell #5	116239
4. Blue Bell #6	116240
5. Blue Bell #7	116241
6. Blue Bell #8	116242
7. Jumpin Jack #8	107674
8. Jumpin Jack #9	107675
9. Jumpin Jack #10	107676
10.	

The owner(s) (claimants) of the above mining claims and sites are:

Brendan Galyean
(Owner's Name - Please Print)

230 Whitetail Drive
(Street or P.O. Box)

Walnut Shade MO 65771
(City) (State) (Zip Code)

(Owner's Name - Please Print)

(Street or P.O. Box)

(City) (State) (Zip Code)

(Owner's Name - Please Print)

(Street or P.O. Box)

(City) (State) (Zip Code)

X *Brendan Galyean*
(Owner's Signature)

RECEIVED
BLM AZ STATE OFFICE
2010 JUL 26 P 12: 51
PHOENIX, ARIZONA

ENTERED INTO COMPUTER
AUG 26 2010

9/5c

(Owner's Name - Please Print)	(Owner's Signature)		
(Street or P.O. Box)	(City)	(State)	(Zip Code)
(Owner's Name - Please Print)	(Owner's Signature)		
(Street or P.O. Box)	(City)	(State)	(Zip Code)
(Owner's Name - Please Print)	(Owner's Signature)		
(Street or P.O. Box)	(City)	(State)	(Zip Code)
(Owner's Name - Please Print)	(Owner's Signature)		
(Street or P.O. Box)	(City)	(State)	(Zip Code)

Title 18 U.S.C. Section 1001 and Title 43 U.S.C. Section 1212 makes it a crime for any person knowingly and willfully to make to any department or agency of the United States any false, fictitious or fraudulent statements or representations as to any matter within its jurisdiction.

INSTRUCTIONS

1. This certification is made under the provisions of §1744 of Title 43 and § 28-28k of Title 30 of the United States Code; and the regulations thereunder (43 CFR Part 3830).
2. The claimant(s) must fill in the dates in paragraph 1 for the beginning and ending of the assessment year for which this waiver is sought.
3. The claimant(s) must fill in the date in paragraph 2 for the beginning of the assessment year for which this waiver is sought.
4. All claim and site names and Bureau of Land Management (BLM) serial numbers must be listed for the mining claims, mill sites, and tunnel sites for which the waiver is sought.
5. All owners of the mining claims, mill sites, and tunnel sites and their addresses must be given.
6. This waiver form must be signed by all the claimants or their designated agent, in original form. If an agent is designated, a notarized designation of agent, signed by all of the claimants with proper address given, must be submitted with this waiver.
7. This form must be filed no later than September 1st for the upcoming assessment year in the BLM State Office where the mining claims or sites are recorded, or the waiver cannot be granted by the BLM. (Example: to obtain a waiver for the assessment year 2000, which begins at noon on September 1, 1999, you must qualify for and file for a waiver no later than September 1, 1999, in the proper BLM State Office).
8. For all mining claims which require assessment work, you must record an affidavit of labor on or before the December 30th immediately following the filing of this waiver. For all other mining claims or sites waived, you must record a notice of intent to hold on or before the December 30th immediately following the filing of this waiver.
9. Mill and tunnel sites may also be listed upon this waiver and be waived from payment of the maintenance fee. A notice of intent to hold for these sites is required to be filed by the December 30th following the filing of this waiver.

RECEIVED
BLM AZ STATE OFFICE
2010 JUL 26 12:51
PHOENIX, ARIZONA

FOR OFFICIAL USE ONLY

When Recorded Return Document to:

Brendan Galyean
230 Whitetail Drive
Walnut Shade, MO 65771

Check here is this is a change of address.

Telephone: _____

E-mail address: _____



FEE# 2010044652

OFFICIAL RECORDS
OF MOHAVE COUNTY
CAROL MEIER,
COUNTY RECORDER



07/26/2010 08:13 AM Fee: \$19.00

PAGE: 1 of 2

AFFIDAVIT OF PERFORMANCE OF ANNUAL WORK

1. State of Arizona, County of Mohave ss:

2. I (Name) Brendan Galyean

3. Reside at (Address) 230 Whitetail Drive

City Walnut Shade County _____

RECEIVED
BLM AZ STATE OFFICE
2010 JUL 26 P 2:08
PHOENIX, ARIZONA
BLM Date Stamp

State MO Zip 65771 being duly sworn, depose and say that I am a citizen of the United States, more than eighteen years of age, and that all of the facts set forth in this affidavit, subject to the provisions and penalties of 18 U.S.C. 1001 pertaining to the filing of false, fictitious, or fraudulent statements with the United States, are true and correct according to the best of my knowledge, information and belief.

4. Owner's name and address (If not shown in Items 1-3 above). _____

5. That I am personally acquainted with the mining claim(s). The work and improvements were made by and at the expense of the owner(s) of said claim(s). Said contiguous group of claims, listed on this document, are situated in the

Weaver (optional) Mining District, Mohave County, Arizona.

Line No.	AMC NUMBER	CLAIM/SITE NAME	COUNTY RECORDER DATA (If available)	TWP	RNG	SEC
1	116237	Blue Bell #3	Dkt/Pg: 672 957 & 958	26N	20W	30
2	116238	Blue Bell #4	Dkt/Pg: 672 959 & 960	26N	20W	30
3	116239	Blue Bell #5	Dkt/Pg: 672 961 & 962	26N	20W	30
4	116240	Blue Bell #6	Dkt/Pg: 672 963 & 964	26N	20W	30
5	116241	Blue Bell #7	Dkt/Pg: 672 965 & 966	26N	20W	30
6	116242	Blue Bell #8	Dkt/Pg: 672 967 & 968	26N	20W	30

ENTERED INTO COMPUTER

AUG 26 2010 RB

Form: MCF108
Revised Jan. 2006
Page 1 of 2

RECEIVED
BLM AZ STATE OFFICE
2010 JUL 26 P 2:08
PHOENIX, ARIZONA

BLM
Date
Stamp

7	AMC 107674	Jumpin Jack #8	Dkt/Pg: 644 106 & 107	TWP 26N	RNG 20&21W	SEC 30
8	107675	Jumpin Jack #9	Dkt/Pg: 644 108 & 109	26N	20&21W	30
9	107676	Jumpin Jack #10	Dkt/Pg: 644 110 & 111	26N	20&21W	30
10						

6. That between the dates starting at 12 o'clock noon on September 1, 2009 and ending at 12 o'clock noon on September 1, 2010 at least \$ 900.00 dollars worth of work and improvements were done and performed upon said claim(s) or upon one or more of a contiguous group of claims for the benefit of all, wholly or partly outside of a contiguous group of claims for the benefit of all, not including the location work.

7. That the following persons were employed to perform the work and improvements described herein: Kent

Dobbins, Beth Wilson, Dean Bush, Wm. Chirgwin, Don Stewart, Art Alvarez, Renee Alvarez, Frank Mannarino, Vincent Masi, and others.

8. That the work and improvements performed were: Remove ore for processing w/ pick&shovel, buckets&barrels, trailer&backhoe&loader&dump trucks. Table by UTEC gravity separation & other process. Removal&hauling of several tons of gold ore for processing.

labor also consisted of grading&repairing roads for access to all claims.

9. Dated: 7-19-10 Signature: Brendan Dolyear

SUBSCRIBED AND SWORN TO before me, a Notary Public, this 19TH day of July 20 10

By: Janet L. Smith

Notary Public Janet L. Smith

My Commission Expires 4-12-14

JANET L. SMITH
Notary Public - Notary Seal
STATE OF MISSOURI
Taney County - Comm#10435285
My Commission Expires Apr. 12, 2014

Bureau of Land Management
Arizona State Office
www.az.blm.gov

No. of Claims: 9 x \$10 = 9000
Check No.: 077449 Init. SC
Receipt No.: 2177496
For BLM Use Only

United States Department of the Interior
Bureau of Land Management
 LANDS/RECREATION & PLANNING
 ONE N CENTRAL AVE
 PHOENIX, AZ 85004 -2203
 Phone:

Receipt

No: 2177496

Transaction #: 2247048		ENTERED INTO COMPUTER
Date of Transaction: 07/26/2010		
CUSTOMER:	BRENDAN GALYEAN 230 WHITETAIL DR WALNUT SHADE, MO 65771-8134 US	AUG 26 2010 <i>AB</i>

LINE #	QTY	DESCRIPTION	REMARKS	UNIT PRICE	TOTAL
1	1.00	LOCATABLE MINERALS / MINING CLAIMS-NOT NEW-UNADJUD, ONE AUTH NO. ONLY / MINING CLAIM MONEY RECEIVED CASES: AMC116237/\$90.00	POL & WAIVER (9)	- n/a -	90.00
TOTAL:					\$90.00

PAYMENT INFORMATION					
1	AMOUNT:	90.00	POSTMARKED:	N/A	
	TYPE:	CHECK	RECEIVED:	07/26/2010	
	CHECK NO:	077449			
	NAME:	GALYEAN, BRENDAN 230 WHITETAIL DR WALNUT SHADE MO 65771-8134 US			

REMARKS

This receipt was generated by the automated BLM Collections and Billing System and is a paper representation of a portion of the official electronic record contained therein.

UNITED STATES
DEPARTMENT OF THE INTERIOR
BUREAU OF LAND MANAGEMENT

MAINTENANCE FEE WAIVER CERTIFICATION

111

Amc 117939

FORM APPROVED
OMB NO. 1004-0114
Expires: February 28, 2010

SEE INSTRUCTIONS ON PAGE 2

Amc 116235

1. This small miner waiver is filed for the assessment year beginning at noon on September 1, 2010 and ending at noon on September 1, 2011.
2. The undersigned and all related parties owned ten or fewer mining claims, mill, or tunnel sites located and maintained on Federal lands in the United States of America on September 1, 2010.
3. The undersigned have performed the assessment work required by law for each mining claim listed prior to filing this waiver and understand that by filing this form; an affidavit of assessment work must be recorded by the December 30th following the filing of this waiver.
4. The undersigned understand that if the assessment work obligation has not yet come due under 30 U.S.C. 28 (for those claims in their first assessment year only); a notice of intent to hold reciting this condition must be recorded by the December 30th following the filing of this waiver.
5. The undersigned understand that mill and tunnel sites may also be listed upon this waiver and be waived from payment of the maintenance fee; and that a notice of intent to hold for these sites is required to be recorded by the December 30th immediately following the filing of this waiver.
6. The undersigned understand and acknowledge that pursuant to 43 U.S.C. 1212 and 18 U.S.C. 1001; the filing or recording of a false, fictitious, or fraudulent document with the Bureau of Land Management may result in a fine of up to \$250,000, a prison term not to exceed five years, or both.
7. The mining claims, mill or tunnel sites for which this waiver from payment of the maintenance fees is requested are:

	CLAIM OR SITE NAME	BLM RECORDATION SERIAL NUMBER
1/	Silver Bell #22	117968
2/	Silver Bell #23	117969
3/	Silver Bell #24	117970
4/	Blue Bell #1	116235
5/	Blue Bell #2	116236
6.		
7.		
8.		
9.		
10.		

The owner(s) (claimants) of the above mining claims and sites are:

Kent Dobbins ✓
(Owner's Name - Please Print)

Kent Dobbins
(Owner's Signature)

P.O. Box 1630
(Street or P.O. Box)

Dolan Springs AZ 86441
(City) (State) (Zip Code)

(Owner's Name - Please Print)

(Street or P.O. Box)

(City) (State) (Zip Code)

(Owner's Name - Please Print)

(Street or P.O. Box)

(City) (State) (Zip Code)

(Owner's Signature)

(Owner's Signature)

RECEIVED
BLM AZ STATE OFFICE
2010 JUL 26 P 12:51
PHOENIX, ARIZONA

ENTERED INTO COMPUTER

AUG 26 2010 PB

5/5c

(Owner's Name - Please Print)	(Owner's Signature)		
(Street or P.O. Box)	(City)	(State)	(Zip Code)
(Owner's Name - Please Print)	(Owner's Signature)		
(Street or P.O. Box)	(City)	(State)	(Zip Code)
(Owner's Name - Please Print)	(Owner's Signature)		
(Street or P.O. Box)	(City)	(State)	(Zip Code)
(Owner's Name - Please Print)	(Owner's Signature)		
(Street or P.O. Box)	(City)	(State)	(Zip Code)

Title 18 U.S.C. Section 1001 and Title 43 U.S.C. Section 1212 makes it a crime for any person knowingly and willfully to make to any department or agency of the United States any false, fictitious or fraudulent statements or representations as to any matter within its jurisdiction.

INSTRUCTIONS

1. This certification is made under the provisions of §1744 of Title 43 and § 28-28k of Title 30 of the United States Code; and the regulations thereunder (43 CFR Part 3830).
2. The claimant(s) must fill in the dates in paragraph 1 for the beginning and ending of the assessment year for which this waiver is sought.
3. The claimant(s) must fill in the date in paragraph 2 for the beginning of the assessment year for which this waiver is sought.
4. All claim and site names and Bureau of Land Management (BLM) serial numbers must be listed for the mining claims, mill sites, and tunnel sites for which the waiver is sought.
5. All owners of the mining claims, mill sites, and tunnel sites and their addresses must be given.
6. This waiver form must be signed by all the claimants or their designated agent, in original form. If an agent is designated, a notarized designation of agent, signed by all of the claimants with proper address given, must be submitted with this waiver.
7. This form must be filed no later than September 1st for the upcoming assessment year in the BLM State Office where the mining claims or sites are recorded, or the waiver cannot be granted by the BLM. (Example: to obtain a waiver for the assessment year 2000, which begins at noon on September 1, 1999, you must qualify for and file for a waiver no later than September 1, 1999, in the proper BLM State Office).
8. For all mining claims which require assessment work, you must record an affidavit of labor on or before the December 30th immediately following the filing of this waiver. For all other mining claims or sites waived, you must record a notice of intent to hold on or before the December 30th immediately following the filing of this waiver.
9. Mill and tunnel sites may also be listed upon this waiver and be waived from payment of the maintenance fee. A notice of intent to hold for these sites is required to be filed by the December 30th following the filing of this waiver.

FOR OFFICIAL USE ONLY

RECEIVED
BLM AZ STATE OFFICE
PHOENIX ARIZONA
2000 JUL 20 P 12:52

When Recorded Return Document to:

Kent Dobbins

P.O. Box 1630

Dolan Springs, AZ 86441

Check here is this is a change of address.

Telephone: _____

E-mail address: _____



FEE# 2010044649

OFFICIAL RECORDS
OF MOHAVE COUNTY
CAROL MEIER,
COUNTY RECORDER



07/26/2010 08:13 AM Fee: \$19.00

PAGE: 1 of 2

RECEIVED
BLM AZ STATE OFFICE
2010 JUL 26 P 2:01
PHOENIX, ARIZONA

AFFIDAVIT OF PERFORMANCE OF ANNUAL WORK

1. State of Arizona, County of Mohave ss:

2. I (Name) Kent Dobbins

3. Reside at (Address) P.O. Box 1630

City Dolan Springs County Mohave

BLM
Date
Stamp

State AZ Zip 86441 being duly sworn, depose and say that I am a citizen of the United States, more than eighteen years of age, and that all of the facts set forth in this affidavit, subject to the provisions and penalties of 18 U.S.C. 1001 pertaining to the filing of false, fictitious, or fraudulent statements with the United States, are true and correct according to the best of my knowledge, information and belief.

4. Owner's name and address (If not shown in Items 1-3 above). _____

5. That I am personally acquainted with the mining claim(s). The work and improvements were made by and at the expense of the owner(s) of said claim(s). Said contiguous group of claims, listed on this document, are situated in the

Weaver (optional) Mining District; Mohave County, Arizona.

Line No.	AMC NUMBER	CLAIM/SITE NAME	COUNTY RECORDER DATA (If available)	TWP	RNG	SEC
1	117968	Silver Bell #22	Dkt/Pg:674/74&75	26N	21W	31
2	117969	Silver Bell #23	Dkt/Pg:674/76&77	26N	21W	31
3	117970	Silver Bell #24	Dkt/Pg:674/78&79	26N	21W	31
4	116235	Blue Bell #1	Dkt/Pg:672/953&954	26N	20W	31
5	116236	Blue Bell #2	Dkt/Pg:672/955&956	26N	20W	31
6						

ENTERED INTO COMPUTER

AUG 26 2010

Form: MCF108
Revised Jan. 2006
Page 1 of 2

AFFIDAVIT OF PERFORMANCE OF ANNUAL WORK – page 2

RECEIVED
BLM STATE OFFICE
2010 JUL 26 P 2:07
PHOENIX, ARIZONA

BLM
Date
Stamp

7						
8						
9						
10						

6. That between the dates starting at 12 o'clock noon on September 1, 20 09 and ending at 12 o'clock noon on September 1, 20 10 at least \$ 500.00 dollars worth of work and improvements were done and performed upon said claim(s) or upon one or more of a contiguous group of claims for the benefit of all, wholly or partly outside of a contiguous group of claims for the benefit of all, not including the location work.

7. That the following persons were employed to perform the work and improvements described herein: Kent Dobbins, Beth Wilson, Dean Bush, Wm. Chirgwin, Don Stewart, Art Alvarez, Renee Alvarez, Frank Mannarino, Vincent Masi, and others.

8. That the work and improvements performed were: Remove ore for processing w/ pick&shovel, buckets & barrels, trailer, backhoe & loader & dump trucks. Table by UTEC gravity separation & other process. Removal & hauling of several tons of gold ore for processing. Labor also consisted of grading and repairing roads for access to all claims.

9. Dated: 7-23-10 Signature: Kent Dobbins

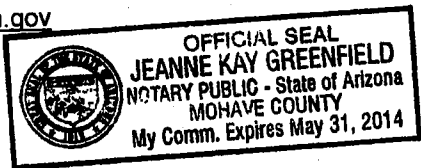
SUBSCRIBED AND SWORN TO before me, a Notary Public, this 23 day of July 20 10

By: Jeanne Kay Greenfield

Notary Public Jeanne Kay Greenfield

My Commission Expires May 31, 2014

Bureau of Land Management
Arizona State Office
www.az.blm.gov



No. of Claims: 5 x \$10 = 5000
Check No.: 077445 Init. SC
Receipt No.: 2177473
For BLM Use Only

Form: MCF108
Revised Jan. 2006
Page 2 of 2

**United States Department of the Interior
Bureau of Land Management
LANDS/RECREATION & PLANNING
ONE N CENTRAL AVE
PHOENIX, AZ 85004 -2203
Phone:**

Receipt

No: 2177473

Transaction #: 2247026		ENTERED INTO COMPUTER
Date of Transaction: 07/26/2010		
CUSTOMER:	KENT DOBBINS PO BOX 1630 DOLAN SPRINGS, AZ 86441-1630 US	AUG 26 2010 <i>PB</i>

LINE #	QTY	DESCRIPTION	REMARKS	UNIT PRICE	TOTAL
1	1.00	LOCATABLE MINERALS / MINING CLAIMS-NOT NEW-UNADJUD, ONE AUTH NO. ONLY / MINING CLAIM MONEY RECEIVED CASES: AMC117968/\$50.00	POL & WAIVER (5)	- n/a -	50.00
TOTAL:					\$50.00

PAYMENT INFORMATION			
1	AMOUNT:	50.00	POSTMARKED: N/A
	TYPE:	CHECK	RECEIVED: 07/26/2010
	CHECK NO:	077445	
	NAME:	DOBBINS, KENT PO BOX 1630 DOLAN SPRINGS AZ 86441-1630 US	

REMARKS

This receipt was generated by the automated BLM Collections and Billing System and is a paper representation of a portion of the official electronic record contained therein.

DEPARTMENT OF THE INTERIOR
BUREAU OF LAND MANAGEMENT
MINING CLAIMS

MC Customer Information - With Serial No. and Claim Name
ACTIVE CLAIMS

Run Date: 08/26/2010 02:56 PM

Page 1 of

Admin State: AZ
Geo State: AZ

DOBBINS KENT
BOX 1630
DOLAN SPRINGS, AZ 86

CUSTOMER ID: 19742

<u>Serial No.</u>	<u>Claim Name/Number</u>	<u>Lead Serial No.</u>	<u>Disposition</u>
AMC116235	BLUE BELL #1	AMC116235	ACTIVE
AMC116236	BLUE BELL #2	AMC116235	ACTIVE
AMC117968	SILVER BELL #22	AMC117939	ACTIVE
AMC117969	SILVER BELL #23	AMC117939	ACTIVE
AMC117970	SILVER BELL #24	AMC117939	ACTIVE
AMC356471	JUMPIN JACK 4	AMC356471	ACTIVE

Number of ACTIVE cases: 6

UNITED STATES
DEPARTMENT OF THE INTERIOR
BUREAU OF LAND MANAGEMENT

MAINTENANCE FEE WAIVER CERTIFICATION

120

FORM APPROVED
OMB NO. 1004-0114
Expires: February 28, 2010

SEE INSTRUCTIONS ON PAGE 2

AMC 116235

1. This small miner waiver is filed for the assessment year beginning at noon on September 1, 2010 and ending at noon on September 1, 2011.
2. The undersigned and all related parties owned ten or fewer mining claims, mill, or tunnel sites located and maintained on Federal lands in the United States of America on September 1, 2010.
3. The undersigned have performed the assessment work required by law for each mining claim listed prior to filing this waiver and understand that by filing this form; an affidavit of assessment work must be recorded by the December 30th following the filing of this waiver.
4. The undersigned understand that if the assessment work obligation has not yet come due under 30 U.S.C. 28 (for those claims in their first assessment year only); a notice of intent to hold reciting this condition must be recorded by the December 30th following the filing of this waiver.
5. The undersigned understand that mill and tunnel sites may also be listed upon this waiver and be waived from payment of the maintenance fee; and that a notice of intent to hold for these sites is required to be recorded by the December 30th immediately following the filing of this waiver.
6. The undersigned understand and acknowledge that pursuant to 43 U.S.C. 1212 and 18 U.S.C. 1001; the filing or recording of a false, fictitious, or fraudulent document with the Bureau of Land Management may result in a fine of up to \$250,000, a prison term not to exceed five years, or both.
7. The mining claims, mill or tunnel sites for which this waiver from payment of the maintenance fees is requested are:

	CLAIM OR SITE NAME	BLM RECORDATION SERIAL NUMBER
1.	Blue Bell #9	116243
2.	Blue Bell #12	116246
3.	Blue Bell #13	116247
4.	Blue Bell #14	116248
5.	Blue Bell #15	116249
6.	Blue Bell #16	116250
7.	Blue Bell #17	116251
8.	Blue Bell #18	116252
9.	Blue Bell #19	116253
10.	Blue Bell #20	116254

The owner(s) (claimants) of the above mining claims and sites are:

Kenny Stewart
(Owner's Name - Please Print)

X 
(Owner's Signature)

411 Northview Rd. #C
(Street or P.O. Box)

Nixa MO 65714
(City) (State) (Zip Code)

(Owner's Name - Please Print)

(Owner's Signature)

(Street or P.O. Box)

(City) (State) (Zip Code)

(Owner's Name - Please Print)

(Owner's Signature)

(Street or P.O. Box)

(City) (State) (Zip Code)

RECEIVED
BLM AZ STATE OFFICE
2010 JUL 26 P 12:44
PHOENIX ARIZONA

ENTERED INTO COMPUTER
AUG 27 2010 PB

10/30

(Owner's Name - Please Print)	(Owner's Signature)		
(Street or P.O. Box)	(City)	(State)	(Zip Code)
(Owner's Name - Please Print)	(Owner's Signature)		
(Street or P.O. Box)	(City)	(State)	(Zip Code)
(Owner's Name - Please Print)	(Owner's Signature)		
(Street or P.O. Box)	(City)	(State)	(Zip Code)
(Owner's Name - Please Print)	(Owner's Signature)		
(Street or P.O. Box)	(City)	(State)	(Zip Code)

Title 18 U.S.C. Section 1001 and Title 43 U.S.C. Section 1212 makes it a crime for any person knowingly and willfully to make to any department or agency of the United States any false, fictitious or fraudulent statements or representations as to any matter within its jurisdiction.

INSTRUCTIONS

1. This certification is made under the provisions of §1744 of Title 43 and § 28-28k of Title 30 of the United States Code; and the regulations thereunder (43 CFR Part 3830).
2. The claimant(s) must fill in the dates in paragraph 1 for the beginning and ending of the assessment year for which this waiver is sought.
3. The claimant(s) must fill in the date in paragraph 2 for the beginning of the assessment year for which this waiver is sought.
4. All claim and site names and Bureau of Land Management (BLM) serial numbers must be listed for the mining claims, mill sites, and tunnel sites for which the waiver is sought.
5. All owners of the mining claims, mill sites, and tunnel sites and their addresses must be given.
6. This waiver form must be signed by all the claimants or their designated agent, in original form. If an agent is designated, a notarized designation of agent, signed by all of the claimants with proper address given, must be submitted with this waiver.
7. This form must be filed no later than September 1st for the upcoming assessment year in the BLM State Office where the mining claims or sites are recorded, or the waiver cannot be granted by the BLM. (Example: to obtain a waiver for the assessment year 2000, which begins at noon on September 1, 1999, you must qualify for and file for a waiver no later than September 1, 1999, in the proper BLM State Office).
8. For all mining claims which require assessment work, you must record an affidavit of labor on or before the December 30th immediately following the filing of this waiver. For all other mining claims or sites waived, you must record a notice of intent to hold on or before the December 30th immediately following the filing of this waiver.
9. Mill and tunnel sites may also be listed upon this waiver and be waived from payment of the maintenance fee. A notice of intent to hold for these sites is required to be filed by the December 30th following the filing of this waiver.

PHOENIX, ARIZONA

RECEIVED
BLMAZ STATE OFFICE
2000 SEP 12 11:44 AM
FOR OFFICIAL USE ONLY

When Recorded Return Document to:

Kenny Stewart

411 Northview Rd. #C

Nixa, MO 65714



FEE# 2010044655

OFFICIAL RECORDS
OF MOHAVE COUNTY
CAROL MEIER,
COUNTY RECORDER



07/26/2010 08:13 AM Fee: \$19.00

PAGE: 1 of 2

Check here is this is a change of address.

Telephone: _____

E-mail address: _____

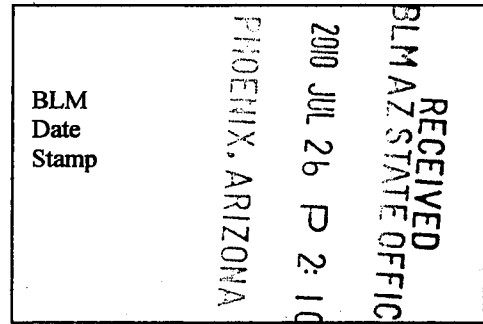
AFFIDAVIT OF PERFORMANCE OF ANNUAL WORK

1. State of Arizona, County of Mohave ss:

2. I (Name) Kenny Stewart

3. Reside at (Address) 411 Northview Rd. #C

City Nixa County _____



State MO Zip 65714 being duly sworn, depose and say that I am a citizen of the United States, more than eighteen years of age, and that all of the facts set forth in this affidavit, subject to the provisions and penalties of 18 U.S.C. 1001 pertaining to the filing of false, fictitious, or fraudulent statements with the United States, are true and correct according to the best of my knowledge, information and belief.

4. Owner's name and address (If not shown in Items 1-3 above). _____

5. That I am personally acquainted with the mining claim(s). The work and improvements were made by and at the expense of the owner(s) of said claim(s). Said contiguous group of claims, listed on this document, are situated in the

Weaver (optional) Mining District; Mohave County, Arizona.

Line No.	AMC NUMBER	CLAIM/SITE NAME	COUNTY RECORDER DATA (If available)	TWP	RNG	SEC
<u>1</u>	116243	Blue Bell #9	Dkt/Pg: 672/969&970	26N	20W	19&30
<u>2</u>	116246	Blue Bell #12	Dkt/Pg: 672/975&976	26N	20W	19&30
<u>3</u>	116247	Blue Bell #13	Dkt/Pg: 672/977&978	26N	20W	19&30
<u>4</u>	116248	Blue Bell #14	Dkt/Pg: 672/979&980	26N	20W	19&30
<u>5</u>	116249	Blue Bell #15	Dkt/Pg: 672/981&982	26N	20W	19&30
<u>6</u>	116250	Blue Bell #16	Dkt/Pg: 672/983&984	26N	20W	19&30

ENTERED INTO COMPUTER

AUG 27 2010 *RB*

Form: MCF108
Revised Jan. 2006
Page 1 of 2

RECEIVED
BLM AZ STATE OFFICE
2010 JUL 26 P 2: 10
PHOENIX, ARIZONA

BLM
Date
Stamp

7	116251	Blue Bell #17	Dkt/Pq:672/985&986	26N	20W	19&30
8	116252	Blue Bell #18	Dkt/Pq:672/987&988	26N	20W	19&30
9	116253	Blue Bell #19	Dkt/Pq:672/989&990	26N	20W	19&30
10	116254	Blue Bell #20	Dkt/Pq:672/991&992	26N	20W	19&30

6. That between the dates starting at 12 o'clock noon on September 1, 20 09 and ending at 12 o'clock noon on September 1, 20 10 at least \$ 1,000.00 dollars worth of work and improvements were done and performed upon said claim(s) or upon one or more of a contiguous group of claims for the benefit of all, wholly or partly outside of a contiguous group of claims for the benefit of all, not including the location work.

7. That the following persons were employed to perform the work and improvements described herein: Kent Dobbins, Beth Wilson, Dean Bush, Wm. Chirgwin, Don Stewart, Art Alvarez, Renee Alvarez, Frank Mannarino, Vincent Masi, and others.

8. That the work and improvements performed were: Remove ore for processing w/ pick&shovel, buckets&barrels, trailer&backhoe&loader&dump trucks. Table by UTEC gravity separation & other process. Removal&hauling of several tons of gold ore for processing.

Labor also consisted of grading&repairing roads for access to all claims.

9. Dated: 7-14-10 Signature: X [Signature]

SUBSCRIBED AND SWORN TO before me, a Notary Public, this 14 day of JULY 20 10

By: [Signature]
Notary Public SHERRIE L. FREYER

My Commission Expires Aug 03, 2010



Bureau of Land Management
Arizona State Office
www.az.blm.gov

No. of Claims: 10 x \$10 = 100.00
Check No.: 077458 Init. SC
Receipt No.: 2177512
For BLM Use Only

United States Department of the Interior
Bureau of Land Management
 LANDS/RECREATION & PLANNING
 ONE N CENTRAL AVE
 PHOENIX, AZ 85004 -2203
 Phone:

Receipt

No: 2177512

Transaction #: 2247064		ENTERED INTO COMPUTER
Date of Transaction: 07/26/2010		
CUSTOMER:	KENNY STEWART 411 NORTHVIEW RD # C NIXA, MO 65714-8679 US	AUG 27 2010 <i>PS</i>

LINE #	QTY	DESCRIPTION	REMARKS	UNIT PRICE	TOTAL
1	1.00	LOCATABLE MINERALS / MINING CLAIMS-NOT NEW-UNADJUD, ONE AUTH NO. ONLY / MINING CLAIM MONEY RECEIVED CASES: AMC116243/\$100.00	POL & WAIVER (10)	- n/a -	100.00
TOTAL:					\$100.00

PAYMENT INFORMATION						
1	AMOUNT:	100.00	POSTMARKED:	N/A		
	TYPE:	CHECK	RECEIVED:	07/26/2010		
	CHECK NO:	077458				
	NAME:	STEWART, KENNY 411 NORTHVIEW RD # C NIXA MO 65714-8679 US				

REMARKS

This receipt was generated by the automated BLM Collections and Billing System and is a paper representation of a portion of the official electronic record contained therein.

AMC 117939

AMC 116235

MAINTENANCE FEE PAYMENT

Claimant Name: Kent Dobbins
 Address: P.O. Box 1630
Dolan Springs
 City: _____ State: AZ Zip: 86441
 Telephone: _____
 E-mail address: _____
 Signature: Kent Dobbins

Check here if this is a change of address.

RECEIVED
 BLM AZ STATE OFFICE
 2010 JUL 26 P 2:51
 PHOENIX, ARIZONA
 BLM
 Date
 Stamp

LINE NO.	AMC NUMBER	CLAIM/SITE NAME	COUNTY RECORDER DATA (If available)	TWP	RNG	SEC
1	117968	Silver Bell #22	Dkt/Pg: 674/74&75	26N	21W	31
2	117969	Silver Bell #23	Dkt/Pg: 674/76&77	26N	21W	31
3	117970	Silver Bell #24	Dkt/Pg: 674/78&79	26N	21W	31
4	116235	Blue Bell #1	Dkt/Pg: 672/953&954	26N	20W	31
5	116236	Blue Bell #2	Dkt/Pg: 672/955&956	26N	20W	31
6						
7						
8						
9						
10						

List additional claims on Form MCF114.

Bureau of Land Management
 Arizona State Office
www.blm.gov/az/

No. of Claims: 5 x \$140 = 700
 Check No: 277431 Init. SC
 Receipt No.: 2177579
 For BLM Use Only

Form: MCF112
 Revised July 2009

This form is available from the Arizona Department of Mines and Mineral Resources and may be reproduced.

ENTERED INTO COMPUTER

Mc AUG 06 2010

United States Department of the Interior
Bureau of Land Management
 LANDS/RECREATION & PLANNING
 ONE N CENTRAL AVE
 PHOENIX, AZ 85004 -2203
 Phone:

Receipt

No: 2177579

ENTERED INTO COMPUTER
ENTERED INTO

Transaction #: 2247131	
Date of Transaction: 07/26/2010	
CUSTOMER:	KENT DOBBINS PO BOX 1630 DOLAN SPRINGS, AZ 86441-1630 US
AUG 06 2010	

LINE #	QTY	DESCRIPTION	REMARKS	UNIT PRICE	TOTAL
1	1.00	LOCATABLE MINERALS / MINING CLAIMS-NOT NEW-UNADJUD, ONE AUTH NO. ONLY / MINING CLAIM MONEY RECEIVED CASES: AMC117968/\$700.00	MAINT (5)	- n/a -	700.00
TOTAL:					\$700.00

PAYMENT INFORMATION					
1	AMOUNT:	700.00	POSTMARKED:	N/A	
	TYPE:	CHECK	RECEIVED:	07/26/2010	
	CHECK NO:	077431			
	NAME:	DOBBINS, KENT PO BOX 1630 DOLAN SPRINGS AZ 86441-1630 US			

REMARKS

This receipt was generated by the automated BLM Collections and Billing System and is a paper representation of a portion of the official electronic record contained therein.

AMC 116235

AMC 107667

MAINTENANCE FEE PAYMENT

Claimant Name: Brendan Galyean

Address: 230 Whitetail Drive ✓

Walnut Shade

City: _____ State: MO Zip: 65771

Telephone: _____

E-mail address: _____

Signature: Brendan Galyean

Check here if this is a change of address.

RECEIVED
 BLM ARIZONA STATE OFFICE
 2010 JUL 26 P 2:51
 PHOENIX, ARIZONA
 BLM
 Date
 Stamp

LINE NO.	AMC NUMBER	CLAIM/SITE NAME	COUNTY RECORDER DATA (If available)	TWP	RNG	SEC
1	116237	Blue Bell #3	Dkt/Pg: 672 957&958	26N	20W	30
2	116238	Blue Bell #4	Dkt/Pg: 672 959&960	26N	20W	30
3	116239	Blue Bell #5	Dkt/Pg: 672 961&962	26N	20W	30
4	116240	Blue Bell #6	Dkt/Pg: 672 963&964	26N	20W	30
5	116241	Blue Bell #7	Dkt/Pg: 672 965&966	26N	20W	30
6	116242	Blue Bell #8	Dkt/Pg: 672 967&968	26N	20W	30
7	107674	Jumpin Jack #8	Dkt/Pg: 644 106&107	26N	20&21 W	30
8	107675	Jumpin Jack #9	Dkt/Pg: 644 108&109	26N	20&21 W	30
9	107676	Jumpin Jack #10	Dkt/Pg: 644 110&111	26N	20&21 W	30
10						

List additional claims on Form MCF114.

Bureau of Land Management
Arizona State Office
www.blm.gov/az/

No. of Claims: 9 x \$140 = 1260.
 Check No: 077435 Init. SC
 Receipt No.: 2177589
 For BLM Use Only

Form: MCF112
Revised July 2009

This form is available from the Arizona Department of Mines and Mineral Resources and may be reproduced.

ENTERED INTO COMPUTER

AUG 06 2010

United States Department of the Interior
 Bureau of Land Management
 LANDS/RECREATION & PLANNING
 ONE N CENTRAL AVE
 PHOENIX, AZ 85004 -2203
 Phone:

Receipt

No: 2177589

Transaction #: 2247141		ENTERED INTO COMPUTER	
Date of Transaction: 07/26/2010			
CUSTOMER:	BRENDAN GALYEAN 230 WHITETAIL DR. WALNUT SHADE, MO 65771-8134 US	<i>NR</i>	AUG 06 2010

LINE #	QTY	DESCRIPTION	REMARKS	UNIT PRICE	TOTAL
1	1.00	LOCATABLE MINERALS / MINING CLAIMS-NOT NEW-UNADJUD, ONE AUTH NO. ONLY / MINING CLAIM MONEY RECEIVED CASES: AMC116237/\$1260.00	MAINT (9) 2011	- n/a -	1260.00
TOTAL:					\$1,260.00

PAYMENT INFORMATION			
1	AMOUNT:	1260.00	POSTMARKED: N/A
	TYPE:	CHECK	RECEIVED: 07/26/2010
	CHECK NO:	077435	
	NAME:	GALYEAN, BRENDAN 230 WHITETAIL DR WALNUT SHADE MO 65771-8134 US	

REMARKS

This receipt was generated by the automated BLM Collections and Billing System and is a paper representation of a portion of the official electronic record contained therein.

AMC 116235

RECEIVED
BLM ARIZONA STATE OFFICE
2010 JUL 26 P 3:17
PHOENIX, ARIZONA

MAINTENANCE FEE PAYMENT

Claimant Name: Kenny Stewart ✓
Address: 411 Northview Rd. #C
City: Nixa State: MO Zip: 65714
Telephone: _____
E-mail address: _____
Signature: X ~~_____~~

BLM
Date
Stamp

ENTERED INTO COMPUTER
AUG 11 2010 PB

Check here if this is a change of address. Address Updated

LINE NO.	AMC NUMBER	CLAIM/SITE NAME	COUNTY RECORDER DATA (If available)	TWP	RNG	SEC
1	116243	Blue Bell #9	Dkt/Pg: 672/969&970	26N	20W	19&30
2	116246	Blue Bell #12	Dkt/Pg: 672/975&976	26N	20W	19&30
3	116247	Blue Bell #13	Dkt/Pg: 672/977&978	26N	20W	19&30
4	116248	Blue Bell #14	Dkt/Pg: 672/979&980	26N	20W	19&30
5	116249	Blue Bell #15	Dkt/Pg: 672/981&982	26N	20W	19&30
6	116250	Blue Bell #16	Dkt/Pg: 672/983&984	26N	20W	19&30
7	116251	Blue Bell #17	Dkt/Pg: 672/985&986	26N	20W	19&30
8	116252	Blue Bell #18	Dkt/Pg: 672/987&988	26N	20W	19&30
9	116253	Blue Bell #19	Dkt/Pg: 672/989&990	26N	20W	19&30
10	116254	Blue Bell #20	Dkt/Pg: 672/991&992	26N	20W	19&30

List additional claims on Form MCF114.

No. of Claims: 10 x \$140 = 1,400
Check No: 077443 Init. SC
Receipt No.: 2177626
For BLM Use Only

Bureau of Land Management
Arizona State Office
www.blm.gov/az/

Form: MCF112
Revised July 2009

This form is available from the Arizona Department of Mines and Mineral Resources and may be reproduced.

AUG 06 2010
107

ENTERED INTO COMPUTER

United States Department of the Interior
 Bureau of Land Management
 LANDS/RECREATION & PLANNING
 ONE N CENTRAL AVE
 PHOENIX, AZ 85004 -2203
 Phone:

Receipt

No: 2177626

Transaction #: 2247182		ENTERED INTO COMPUTER
Date of Transaction: 07/26/2010		
CUSTOMER:	KENNY STEWART 411 NORTHVIEW RD # C NIXA, MO 65714-8679 US	AUG 06 2010

LINE #	QTY	DESCRIPTION	REMARKS	UNIT PRICE	TOTAL
1	1.00	LOCATABLE MINERALS / MINING CLAIMS-NOT NEW-UNADJUD, ONE AUTH NO. ONLY / MINING CLAIM MONEY RECEIVED CASES: AMC116243/\$1400.00	MAINT (10) 2011	- n/a -	1400.00
TOTAL:					\$1,400.00

PAYMENT INFORMATION			
1	AMOUNT:	1400.00	POSTMARKED: N/A
	TYPE:	CHECK	RECEIVED: 07/26/2010
	CHECK NO:	077443	
	NAME:	STEWART, KENNY 411 NORTHVIEW RD # C NIXA MO 65714-8679 US	

REMARKS

This receipt was generated by the automated BLM Collections and Billing System and is a paper representation of a portion of the official electronic record contained therein.

Customer Name Update Screen

Address Updated
ENTERED INTO COMPUTER

System ID:MC

Name: STEWART KENNY

Lookup

AUG 11 2010

P3

Proprietor #: 2101571

Renumber To:

Category: P - PRIVATE

Address: 411 NORTHVIEW RD # C

City: NIXA

State: MO

Zip: 657148679

Save

Save/Override DataFlux

Delete

Renumber

Customer details successfully saved for Customer Id 2101571

List of Proprietors
STEWART KENNY[2101571], 3037 S KANSAS EXPRESSWAY, , SPRINGFIELD, MO, 65807, P, <i>↑ PREVIOUS ADDRESS</i> <i>AUG 11 2010</i>

Select

Cancel

AMC 116255

AMC 116235

MAINTENANCE FEE PAYMENT

Claimant Name: William J. Chirgwin

Address: P.O. Box 1558

Dolan Springs

City: _____ State: AZ Zip: 86441

Telephone: 602-267-3539

E-mail address: _____

Signature: William J. Chirgwin

Check here if this is a change of address.

RECEIVED
BLM AZ STATE OFFICE
2010 JUL 26 P 2:51
PHOENIX, ARIZONA
BLM
Date
Stamp

LINE NO.	AMC NUMBER	CLAIM/SITE NAME	COUNTY RECORDER DATA (If available)	TWP	RNG	SEC
1	116264	Tiger Bell #10	Dkt/Pg: 673/11&12	26N	21W	24&25
2	116265	Tiger Bell #11	Dkt/Pg: 673/13&14	26N	21W	24&25
3	116266	Tiger Bell #12	Dkt/Pg: 673/15&16	26N	21W	24&25
4	116267	Tiger Bell #13	Dkt/Pg: 673/17&18	26N	21W	24&25
5	116268	Tiger Bell #14	Dkt/Pg: 673/19&20	26N	21W	24&25
6	116244	Blue Bell #10	Dkt/Pg: 672/971&972	26N	20&21W	30
7	116245	Blue Bell #11	Dkt/Pg: 672/973&974	26N	20&21W	30
8						
9						
10						

List additional claims on Form MCF114.

Bureau of Land Management
Arizona State Office
www.blm.gov/az

No. of Claims: 7 x \$140 = 980.00
 Check No: 077444 Init. SC
 Receipt No.: 2177596
 For BLM Use Only

Form: MCF112
Revised July 2009

This form is available from the Arizona Department of Mines and Mineral Resources and may be reproduced.

ENTERED INTO COMPUTER AUG 06 2010
MA

United States Department of the Interior
Bureau of Land Management
 LANDS/RECREATION & PLANNING
 ONE N CENTRAL AVE
 PHOENIX, AZ 85004 -2203

Receipt

No: 2177596

Phone:

Transaction #: 2247150		ENTERED INTO COMPUTER
Date of Transaction: 07/26/2010		
CUSTOMER:	WILLIAM J CHIRGWIN PO BOX 1558 DOLAN SPRINGS, AZ 86441-1558 US	<i>WJ</i> AUG 06 2010

LINE #	QTY	DESCRIPTION	REMARKS	UNIT PRICE	TOTAL
1	1.00	LOCATABLE MINERALS / MINING CLAIMS-NOT NEW-UNADJUD, ONE AUTH NO. ONLY / MINING CLAIM MONEY RECEIVED CASES: AMC116264/\$980.00	MAINT (7) 2011	- n/a -	980.00
TOTAL:					\$980.00

PAYMENT INFORMATION						
1	AMOUNT:	980.00	POSTMARKED:	N/A		
	TYPE:	CHECK	RECEIVED:	07/26/2010		
	CHECK NO:	077444				
	NAME:	CHIRGWIN, WILLIAM J PO BOX 1558 DOLAN SPRINGS AZ 86441-1558 US				

REMARKS

This receipt was generated by the automated BLM Collections and Billing System and is a paper representation of a portion of the official electronic record contained therein.

NOTICE!!

These documents have been scanned!

Do not place un-scanned documents beneath this notice!

Do not remove this notice from this file!

GPO Jacket No. 560-102
Print Order 61540
Rise Business Services, LLC
Job=AZ15 8/14/2019



Box Number= AZ15223



Claim Begin-End: AMC116235-AMC116254

5 Miscellaneous



AZ15223-4

AMC113312-AMC116478

**NO
DOCUMENTS
FOUND**

NO DOCUMENTS FOUND
NO DOCUMENTS FOUND

NOTICE!!

These documents have been scanned!

Do not place un-scanned documents beneath this notice!

Do not remove this notice from this file!

GPO Jacket No. 560-102
Print Order 61540
Rise Business Services, LLC
Job=AZ15 8/14/2019



Box Number= AZ15223



Claim Begin-End: AMC116235-AMC116254

6 Location Notices-Amendments and Supporting Documents



AZ15223-4

AMC113312-AMC116478

**NO
DOCUMENTS
FOUND**

NO DOCUMENTS FOUND
NO DOCUMENTS FOUND